



SAMOBOR - 30

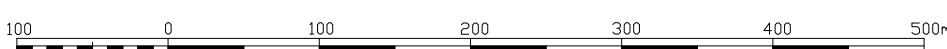
5  
076  
000  
256

Zagreb, rujan 2012.

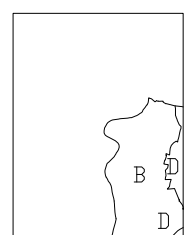
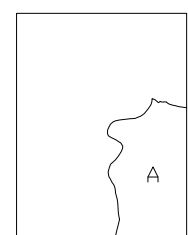
SAMOBOR - 39

KATASTARSKE OPĆINE:  
A - Gornji Stenjevec

IZMJERA:  
A - tahimetrija, ortogonal  
B - fotogrametrija  
C - komasacija  
D - grafička



MJERILO 1:5000



SAMOBOR - 20

SAMOBOR - 29

ZAGREB - 21

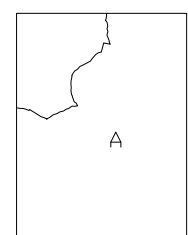


SAMOBOR - 40

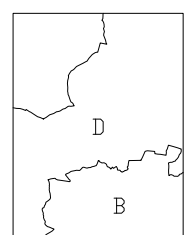
Izrada: Gradski ured za katastar i geodetske poslove Grada Zagreba  
prosinc 2013.

5  
076  
000  
500

5  
565  
250



KATAstarske OPĆINE:  
A - Gornji Stenjevec



IZMJERA:  
A - tahimetrija, ortogonal  
B - fotogrametrija  
C - komasacija  
D - grafička



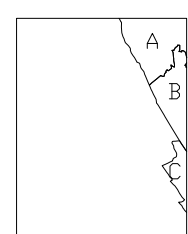
MJERILO 1:5000



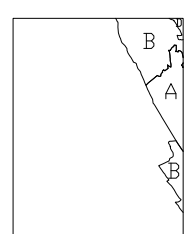
SAMOBOR - 40

073  
000  
000

563  
000



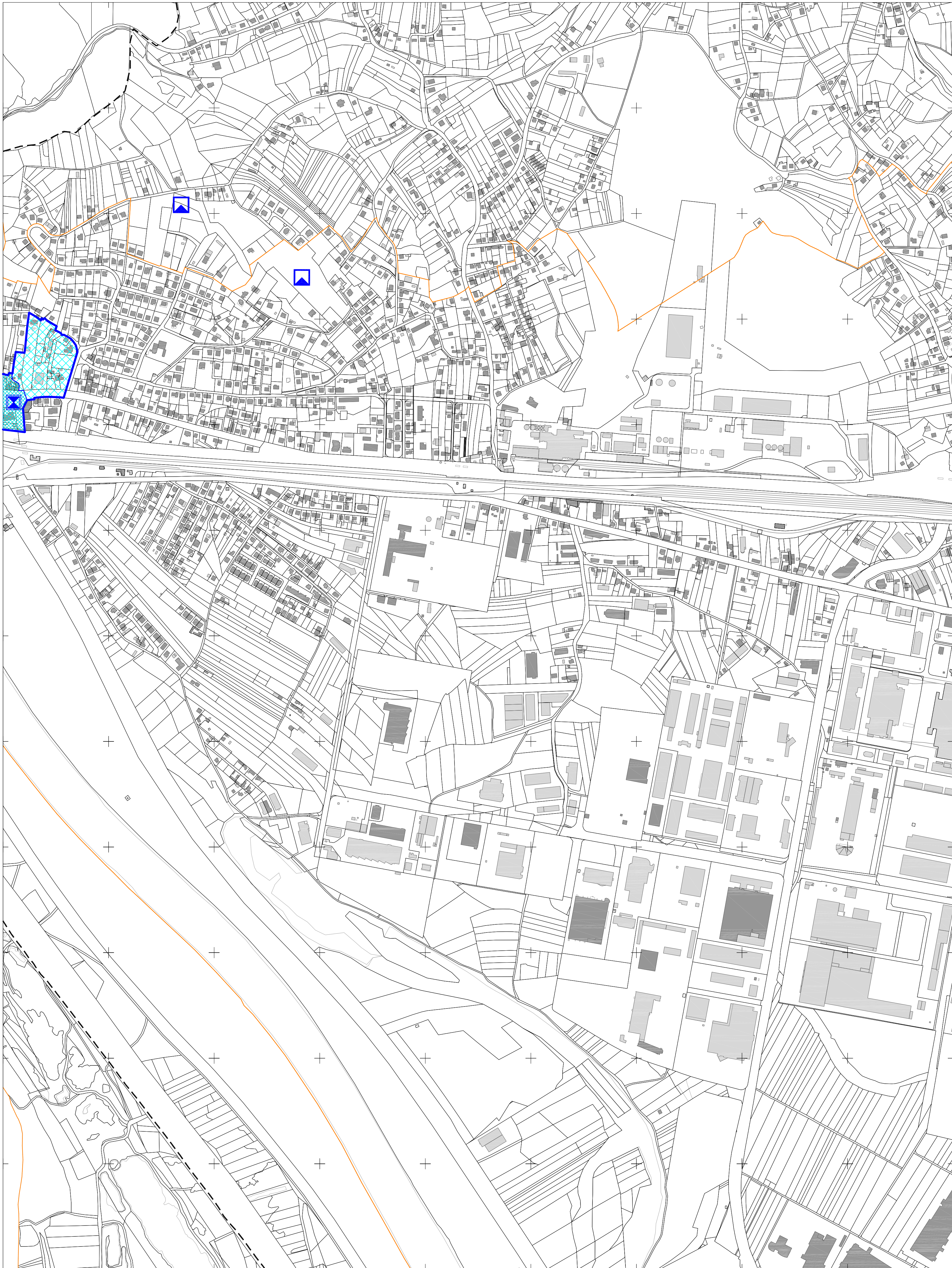
KATASTARSKE OPĆINE:  
A - Gornji Stenjevec  
B - Podsused  
C - Lučko



IZMJERA:  
A - tahimetrija, ortogonal  
B - fotogrametrija  
C - komasacija  
D - grafička



MJERILO 1:5000

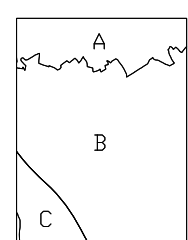


SAMOBOR - 39

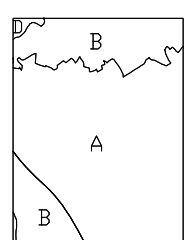
ZAGREB - 31

073  
000  
500

565  
250



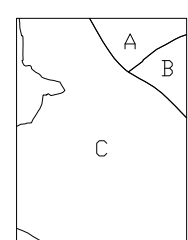
KATASTARSKE OPĆINE:  
A - Gornji Stenjevec  
B - Podsused  
C - Lučko



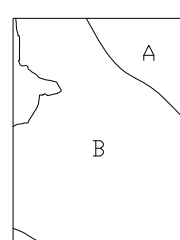
IZMJERA:  
A - tahimetrija, ortogonal  
B - fotogrametrija  
C - komasacija  
D - grafička



MJERILO 1:5000



KATASTARSKE OPĆINE:  
A - Podsused  
B - Stenjevec  
C - Lučko



IZMJERA:  
A - tahimetrija, ortogonal  
B - fotogrametrija  
C - komasacija  
D - grafička





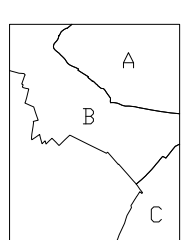
JASTREBARSKO - 10

VELIKA GORICA - 2

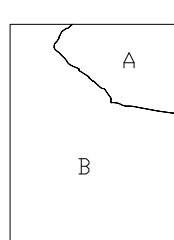
VELIKA GORICA - 11

Izrada: Gradski ured za katastar i geodetske poslove Grada Zagreba  
prosinac 2013.

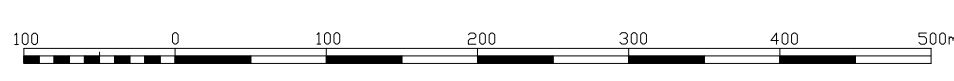
5  
067  
000  
750



KATASTARSKE OPĆINE:  
A - Blato  
B - Lučko  
C - Demeđe

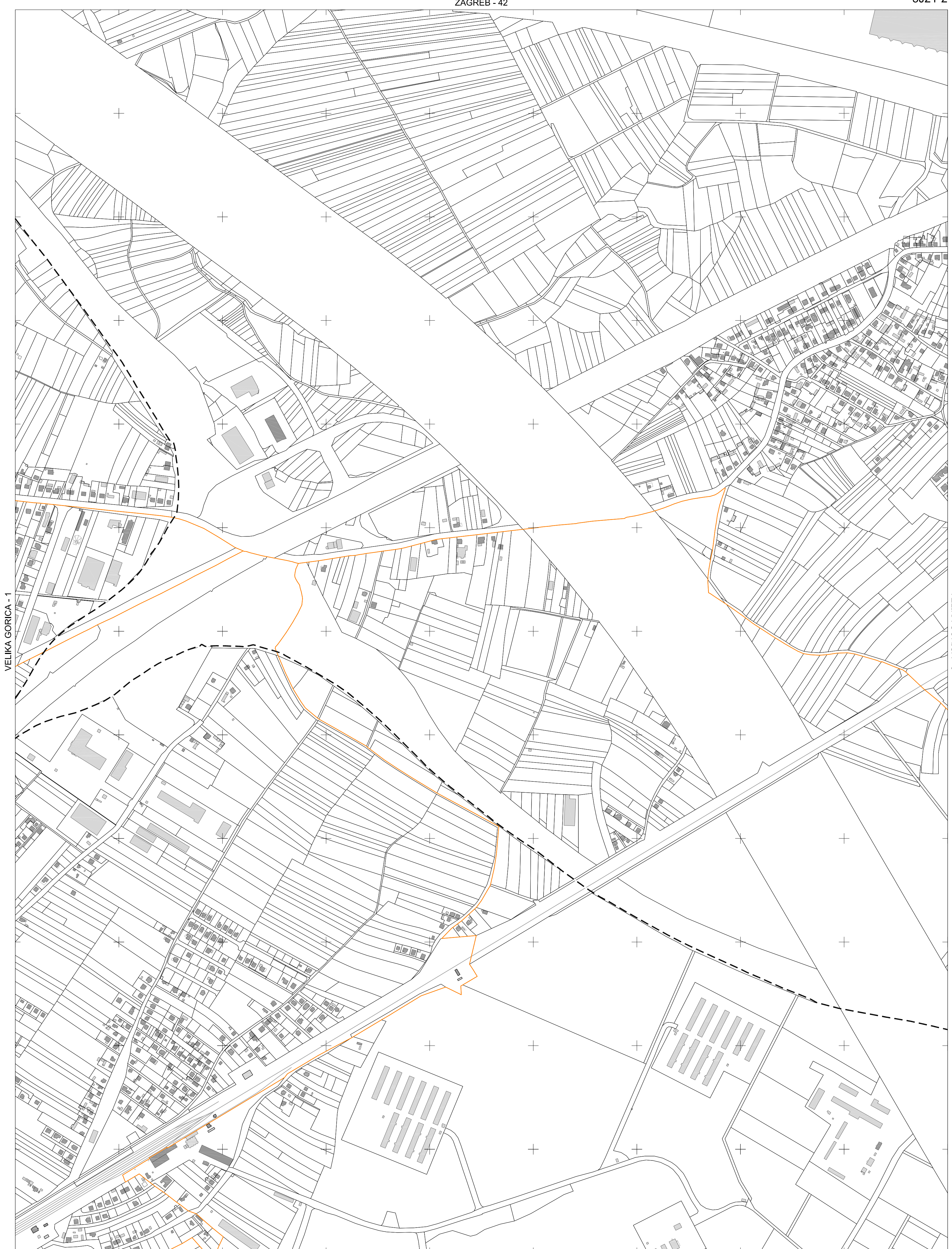


IZMJERA:  
A - tahimetrija, ortogonal  
B - fotogrametrija  
C - komasacija  
D - grafička



MJERILO 1:5000

ZAGREB - 42



VELIKA GORICA - 1

VELIKA GORICA - 3

VELIKA GORICA - 12

Izrada: Gradski ured za katastar i geodetske poslove Grada Zagreba  
prosinac 2013.

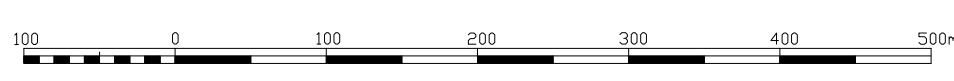
5  
067  
000  
002

KATASTRARSKÉ OPĆINE:

A	- Blato
B	- Lučko
C	- Demešje
D	- Brezovica

IZMJERA:

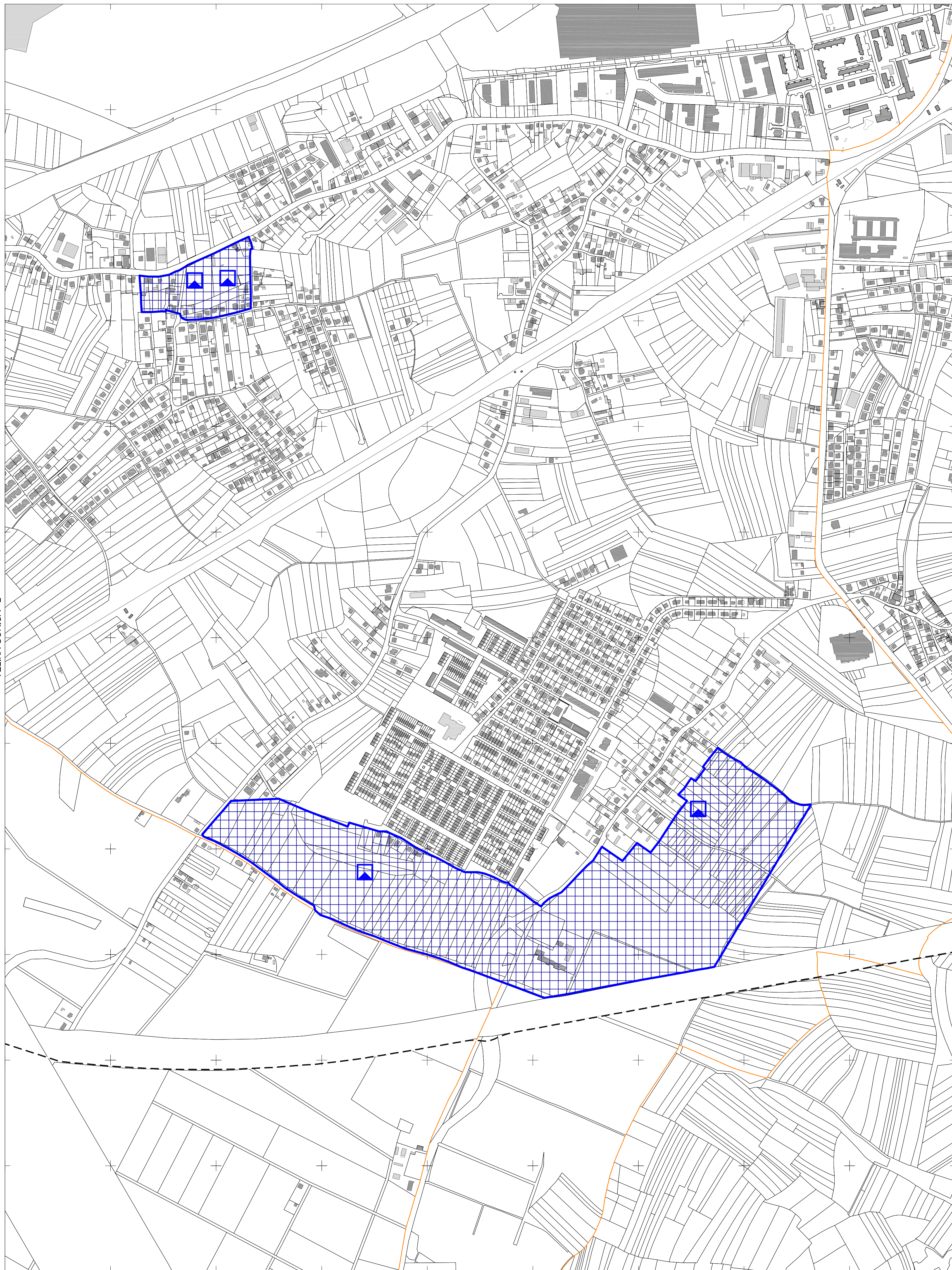
A	- tahimetrija, ortogonal
B	- fotogrametrija
C	- komasacija
D	- grafička



MJERILO 1:5000

VELIKA GORICA - 2

VELIKA GORICA - 4

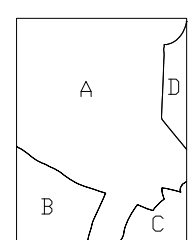


VELIKA GORICA - 13

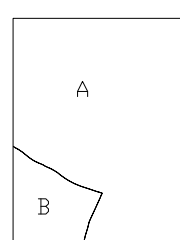
Izrada: Gradski ured za katastar i geodetske poslove Grada Zagreba  
prosinc 2013.

067  
000  
250  
574

572  
000



KATASTRARKE OPĆINE:  
A - Blato  
B - Brezovica  
C - Čehi  
D - Klara

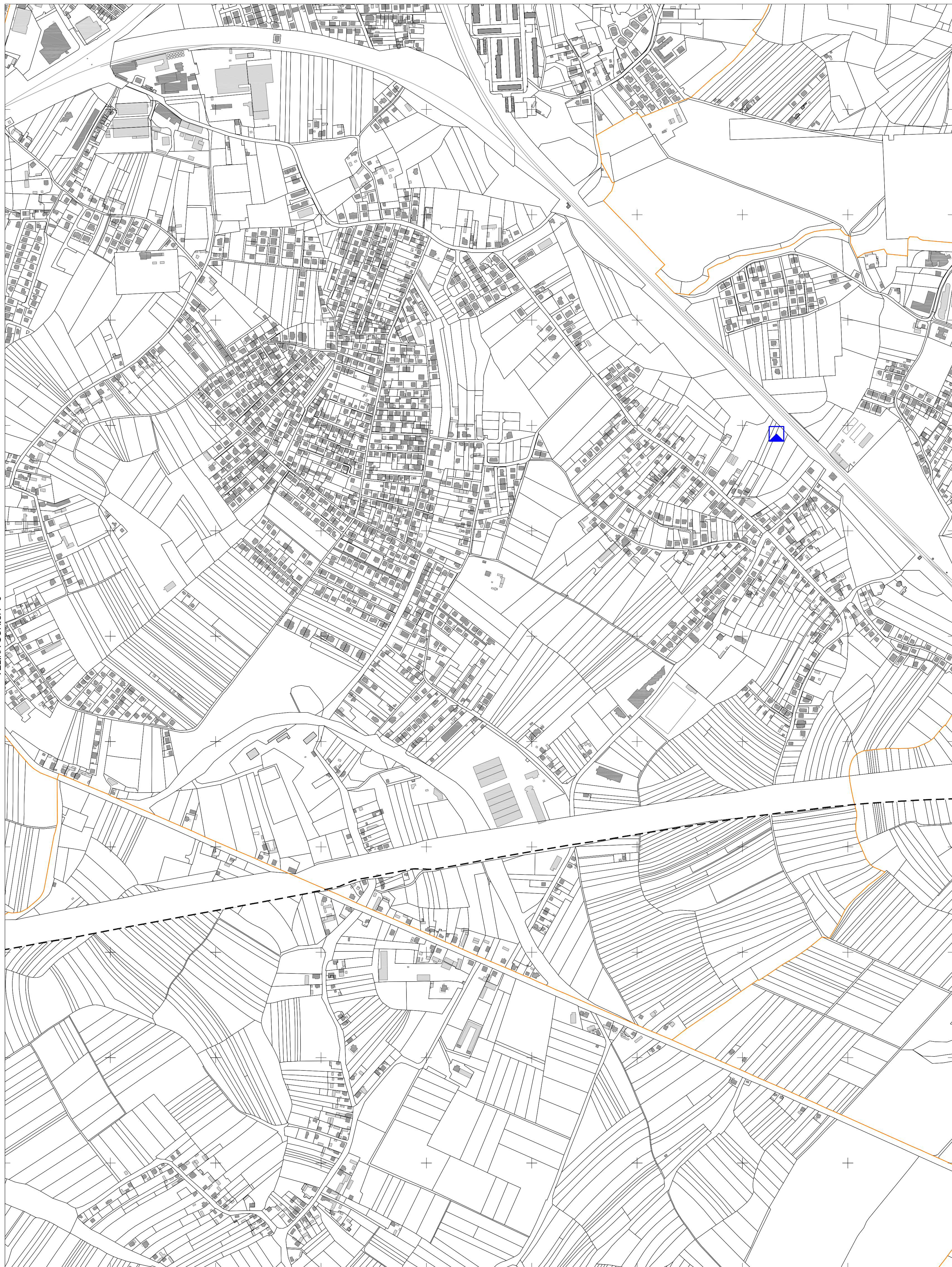


IZMJERA:  
A - tahimetrija, ortogonal  
B - fotogrametrija  
C - komasacija  
D - grafička



MJERILO 1:5000





VELIKA GORICA - 3

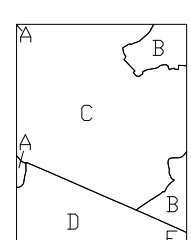
VELIKA GORICA - 5

VELIKA GORICA - 14


Izrada: Gradski ured za katastar i geodetske poslove Grada Zagreba  
prosinac 2013.

5  
067  
500  
505

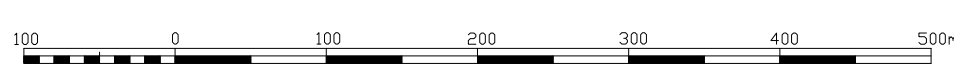
5  
574  
250



KATASTARSKE OPĆINE:  
A - Blato  
B - Zaprudski otok  
C - Klara  
D - Čehi  
E - Ddra



IZMJERA:  
A - tahimetrija, ortogonal  
B - fotogrametrija  
C - komasacija  
D - grafička



MJERILO 1:5000

ZAGREB - 45



VELIKA GORICA - 4

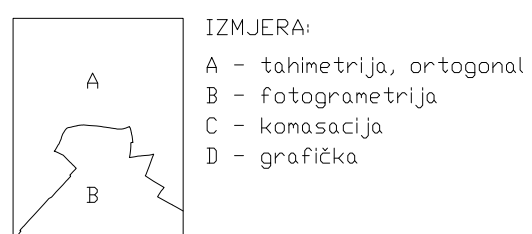
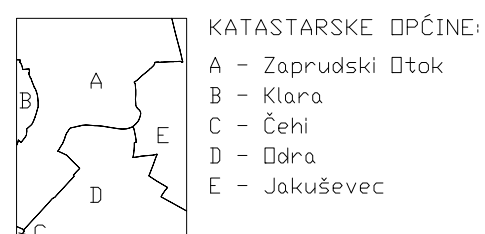
VELIKA GORICA - 6

VELIKA GORICA - 15

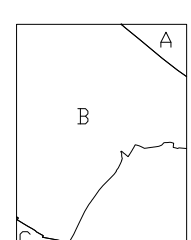
Izrada: Gradski ured za katastar i geodetske poslove Grada Zagreba  
prosinac 2013.

067  
000  
750  
5


576  
500



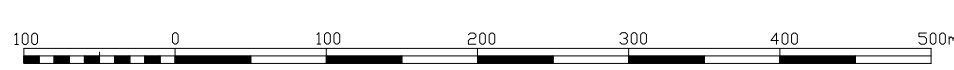
MJERILO 1:5000



KATASTARSKE OPĆINE:  
A - Žitnjak  
B - Jakuševac  
C - Ddra

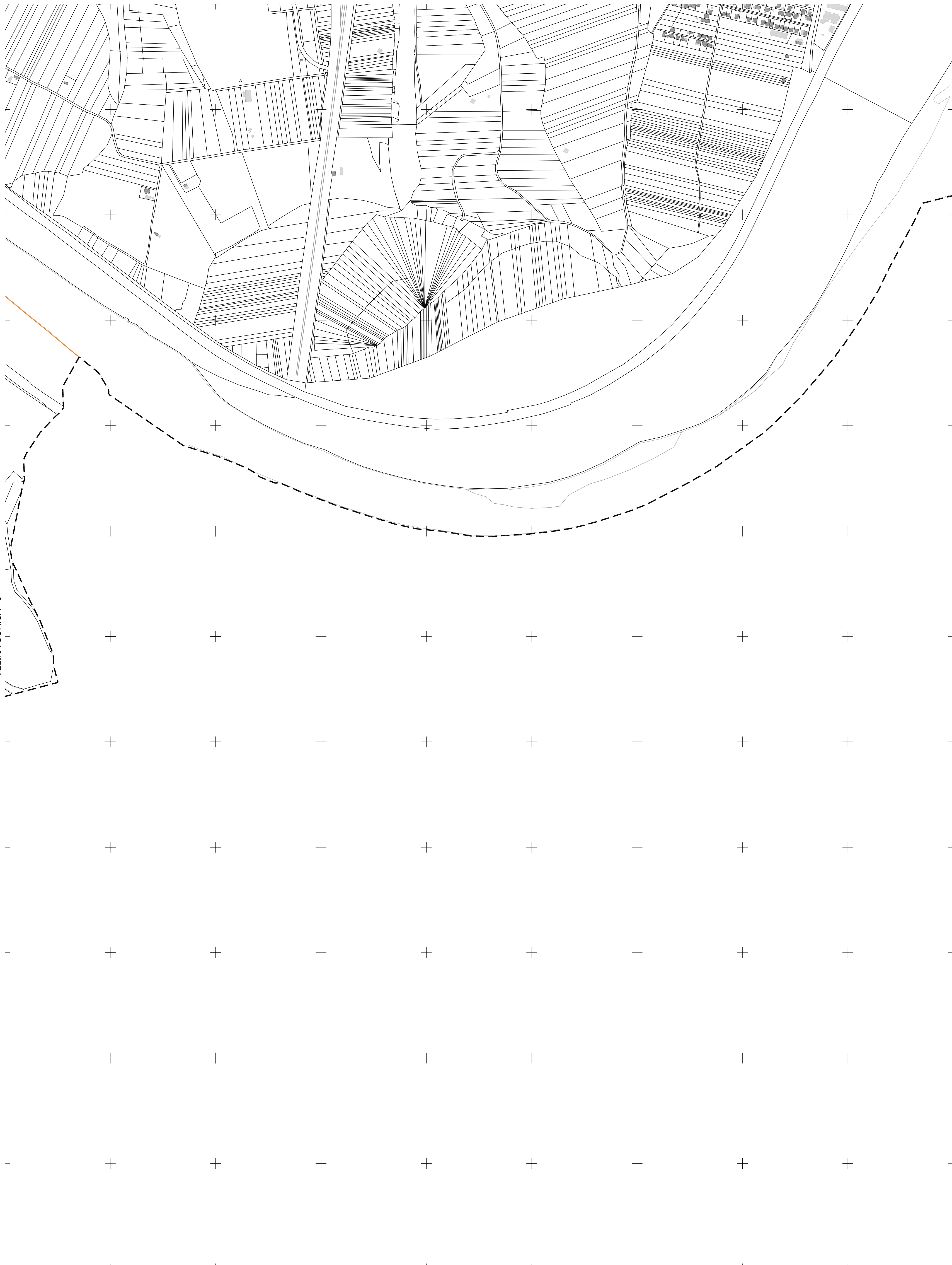


IZMJERA:  
A - tahimetrija, ortogonal  
B - fotogrametrija  
C - komasacija  
D - grafička

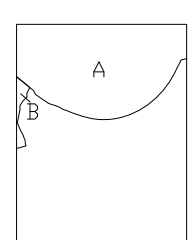


VELIKA GORICA - 6

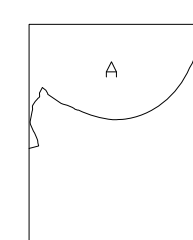
VELIKA GORICA - 8



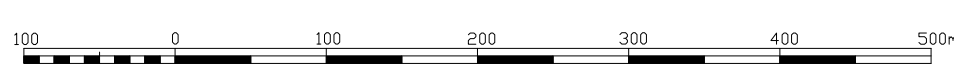
000  
100  
5



KATASTARSKE OPĆINE:  
A - Žitnjak  
B - Jakuševac



IZMJERA:  
A - tahimetrija, ortogonal  
B - fotogrametrija  
C - komasacija  
D - grafička




MJERILO 1:5000

Izrada: Gradski ured za katastar i geodetske poslove Grada Zagreba  
prosina 2013.

067  
000  
2013

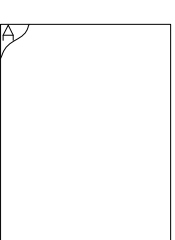
VELIKA GORICA - 7

VELIKA GORICA - 7

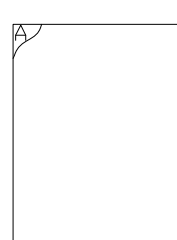


062  
505

5  
067  
000



KATASTARSKE OPĆINE:  
A - Žitnjak



IZMJERA:  
A - tahimetrija, ortogonal  
B - fotogrametrija  
C - komasacija  
D - grafička



MJERILO 1:5000

Izrada: Gradski ured za katastar i geodetske poslove Grada Zagreba  
prosinac 2013.

DONJA STUBICA - 45

ZAGREB - 4

ZAGREB - 6



ZAGREB - 15

Izrada: Gradski ured za katastar i geodetske poslove Grada Zagreba  
prosina 2013.

082  
000  
750  
5

576  
500

KATASTARSKE OPĆINE:  
A - Markuševac  
B - Gračani

IZMJERA:  
A - tahimetrija, ortogonal  
B - fotogrametrija  
C - komasacija  
D - grafička



MJERILO 1:5000

ZAGREB - 5

DONJA STUBICA - 46



ZAGREB - 5

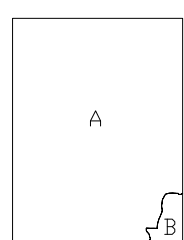
ZAGREB - 7

ZAGREB - 16

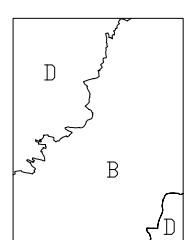
Izrada: Gradski ured za katastar i geodetske poslove Grada Zagreba  
prosinac 2013.

5  
082  
000  
000

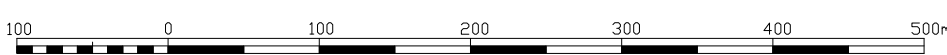
5  
578  
750



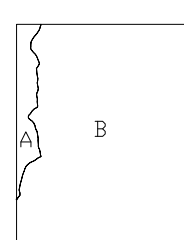
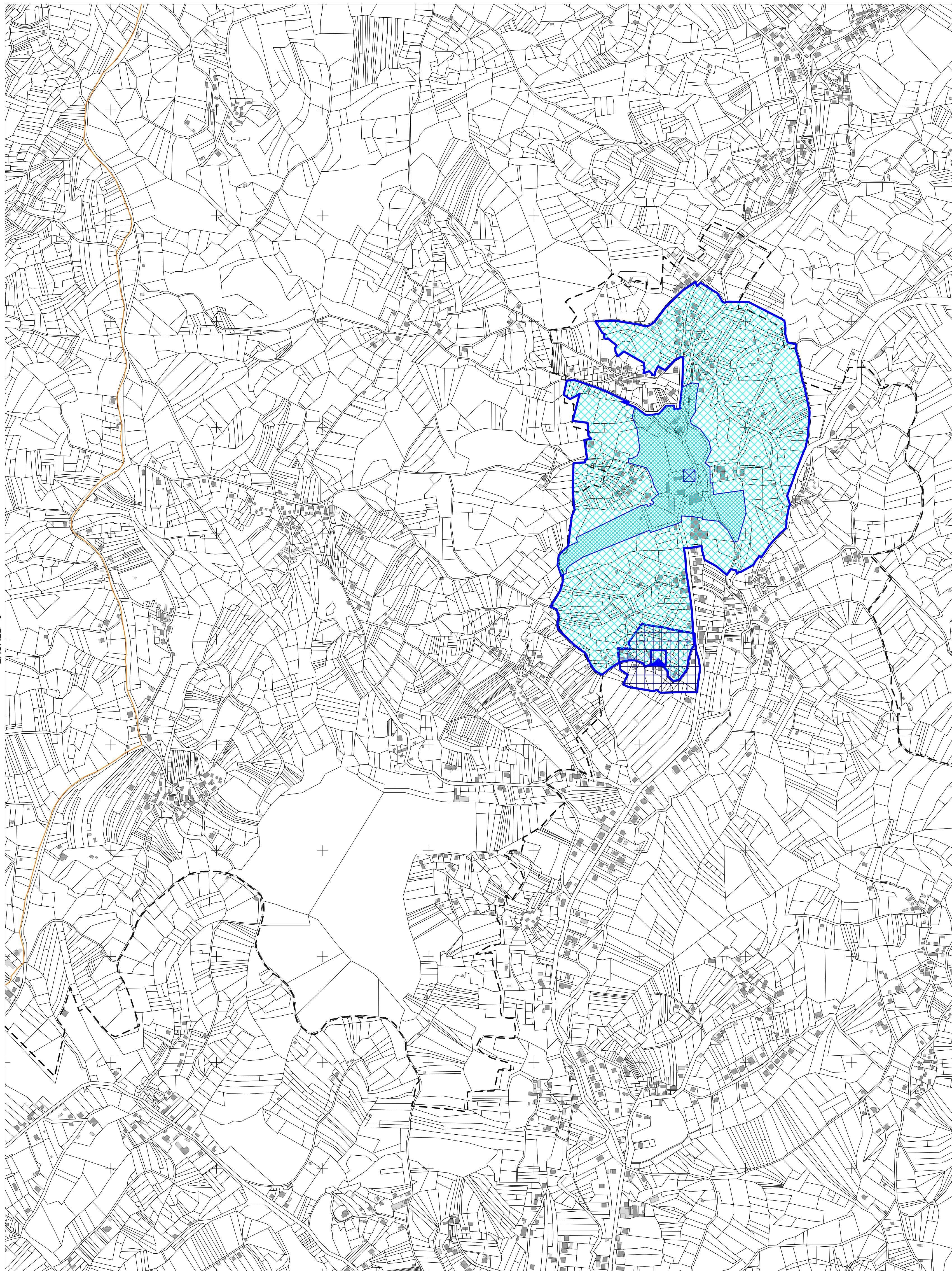
KATASTARSKE OPĆINE:  
A - Markuševac  
B - Čučerje



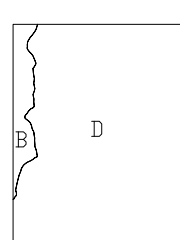
IZMJERA:  
A - tahimetrija, ortogonal  
B - fotogrametrija  
C - komasacija  
D - grafička



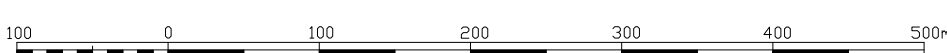
MJERILO 1:5000



KATASTARSKE OPĆINE:  
A - Markuševac  
B - Čučerje



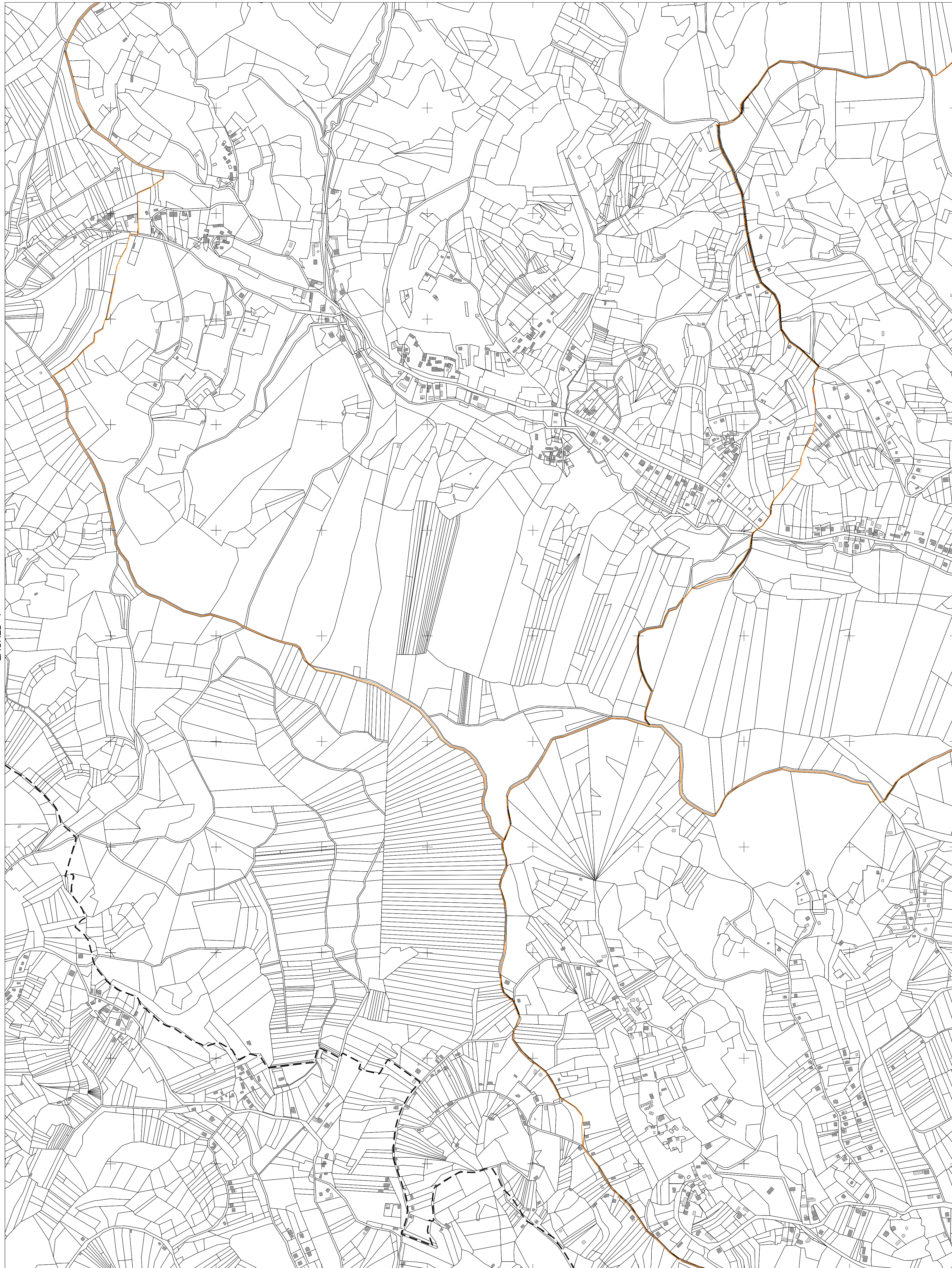
IZMJERA:  
A - tahimetrija, ortogonal  
B - fotogrametrija  
C - komasacija  
D - grafička





ZAGREB - 7

ZAGREB - 9

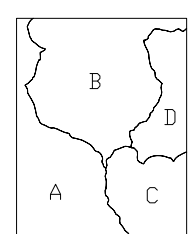


ZAGREB - 18


Izrada: Gradski ured za katastar i geodetske poslove Grada Zagreba  
prosinac 2013.

5  
082  
000

505



KATASTARSKE OPĆINE:  
A - Čučer je  
B - Goranec  
C - Burdekovec  
D - Vugrovec



IZMJERA:  
A - tahimetrija, ortogonal  
B - fotogrametrija  
C - komasacija  
D - grafička



MJERILO 1:5000

ZAGREB - 3

ZAGREB - 12

ZAGREB - 14



ZAGREB - 23

Izrada: Gradski ured za katastar i geodetske poslove Grada Zagreba  
prosinac 2013.

079  
000  
250  
5  
24

KATASTARSKE OPĆINE:

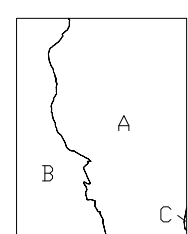
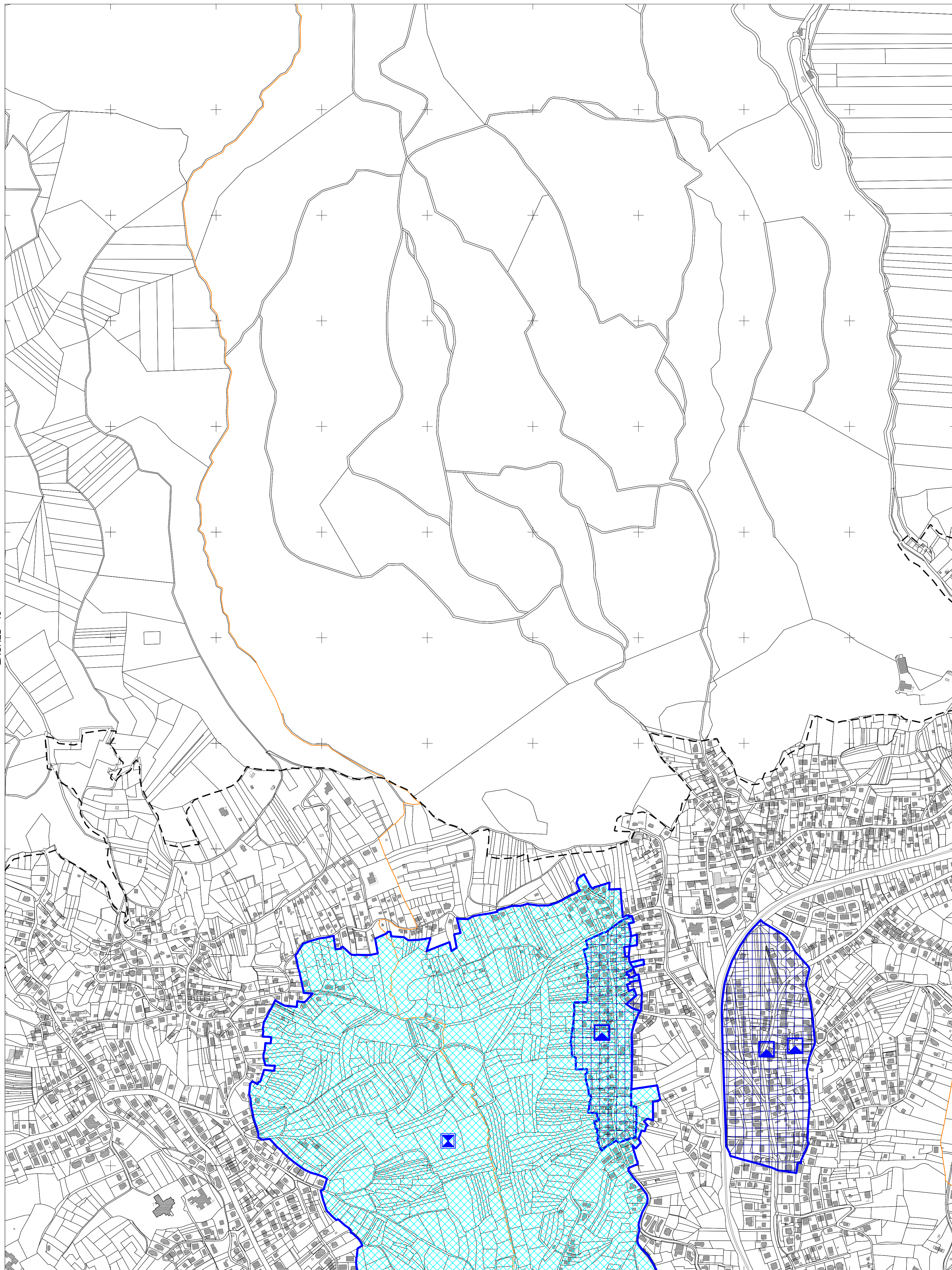
A - Šestine  
B - Mikulčići

IZMJERA:

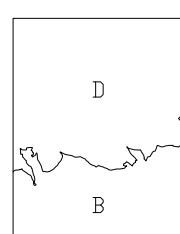
A - tahimetrija, ortogonal  
B - fotogrametrija  
C - komasacija  
D - grafička



MJERILO 1:5000



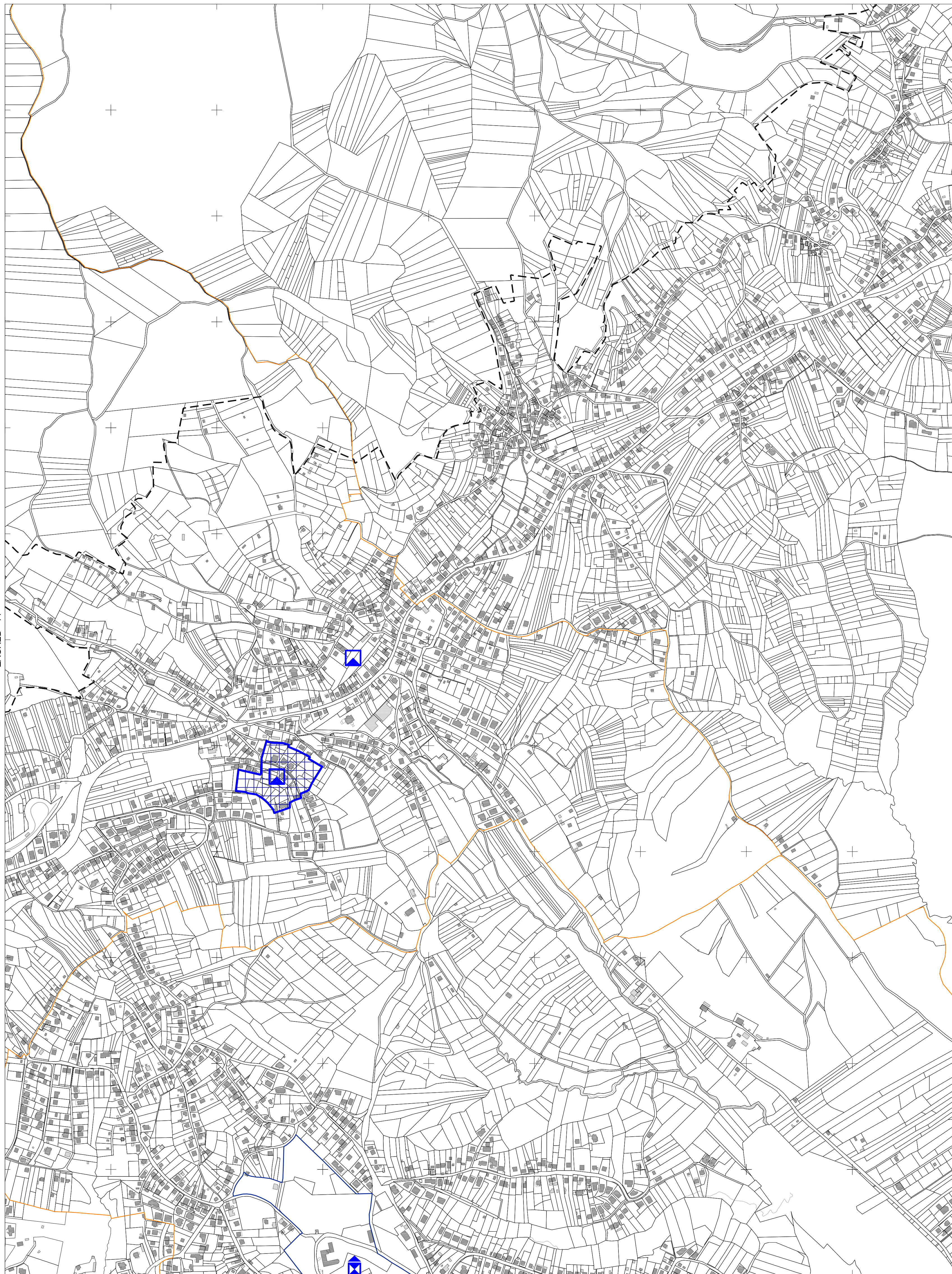
KATASTARSKE OPĆINE:  
A - Gračani  
B - Šestine  
C - Renete



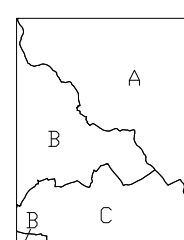
IZMJERA:  
A - tahimetrija, ortogonal  
B - fotogrametrija  
C - komasacija  
D - grafička



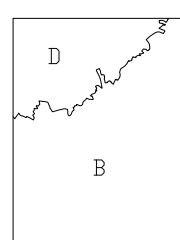
MJERILO 1:5000



KATASTARSKE OPĆINE:



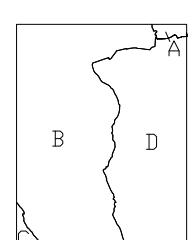
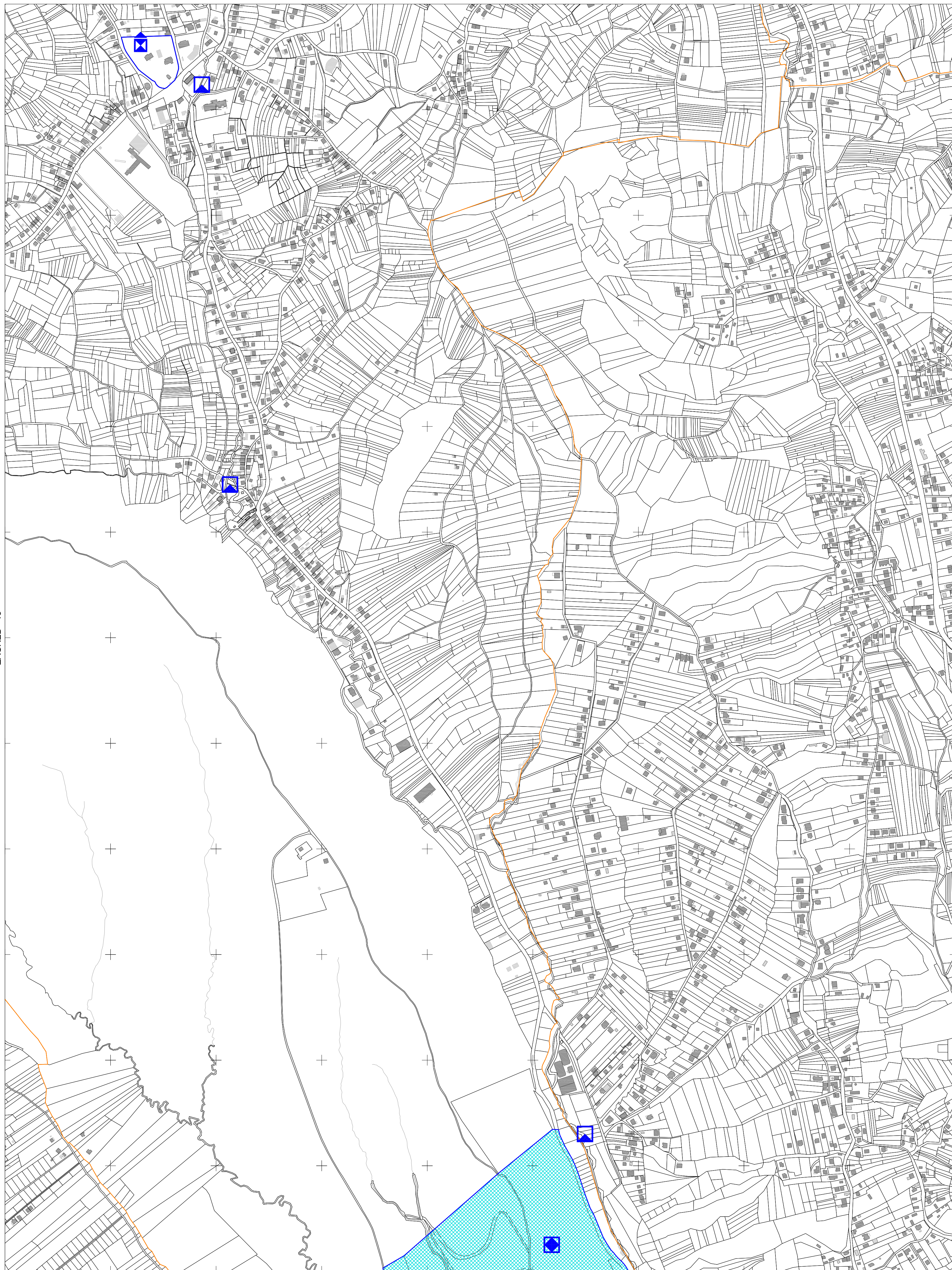
- A - Markuševac
- B - Gračani
- C - Renete



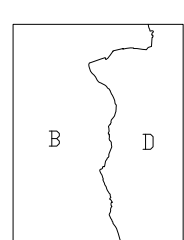
- IZMJERA:
- A - tahimetrija, ortogonal
  - B - fotogrametrija
  - C - komasacija
  - D - grafička



MJERILO 1:5000



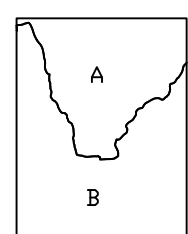
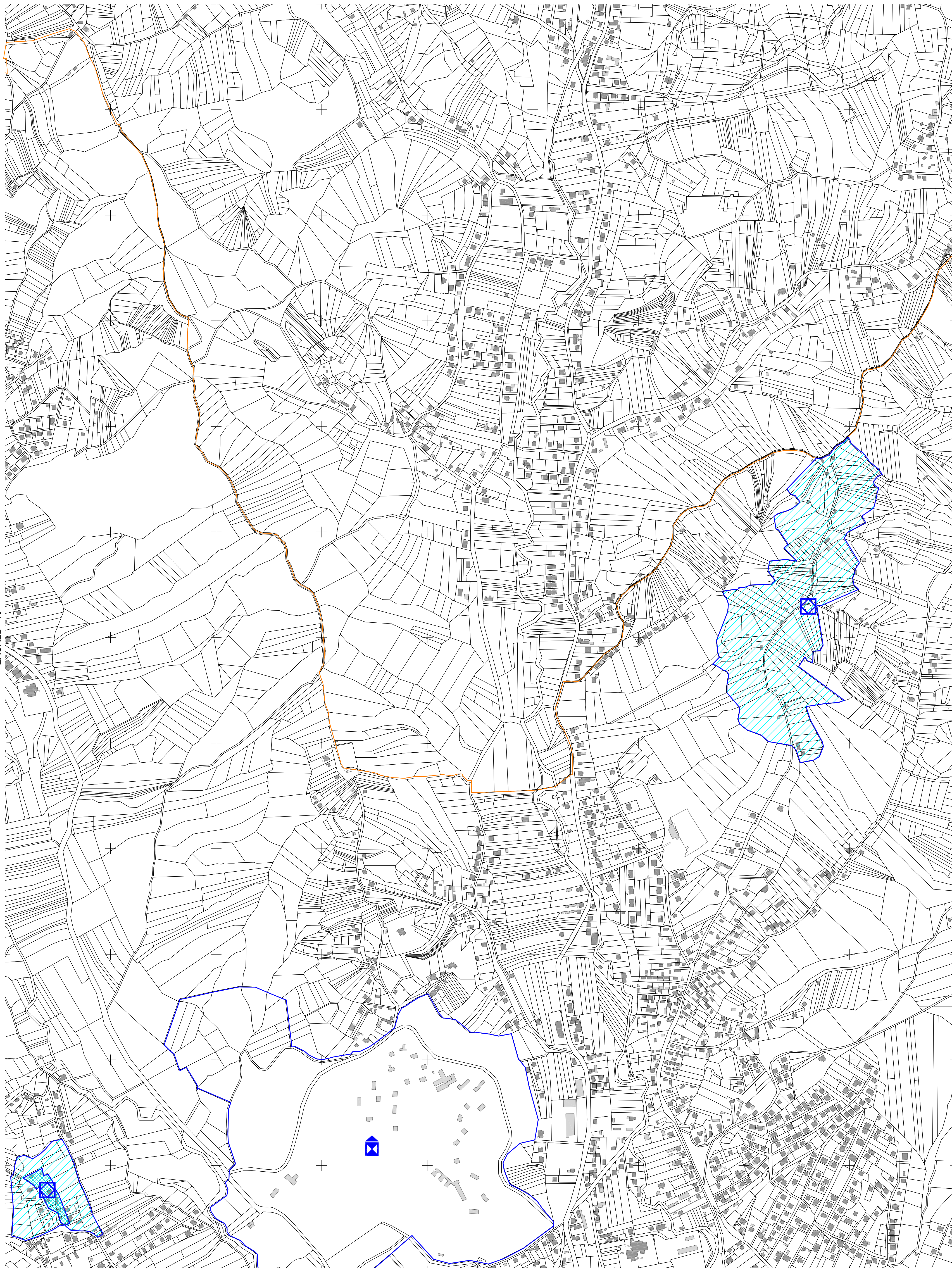
KATASTARSKE OPĆINE:  
A - Čučer je  
B - Markuševac  
C - Remete  
D - Granešina



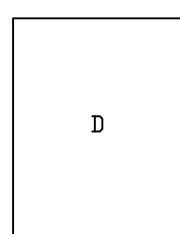
IZMJERA:  
A - tahimetrija, ortogonal  
B - fotogrametrija  
C - komasacija  
D - grafička



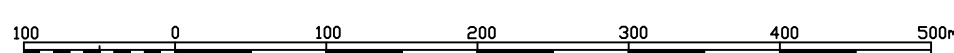
MJERILO 1:5000



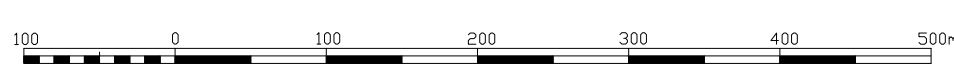
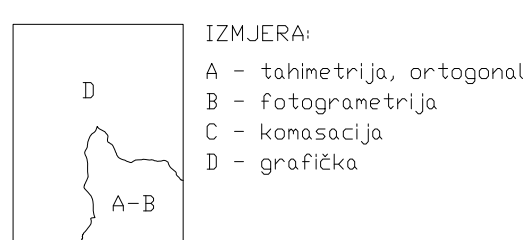
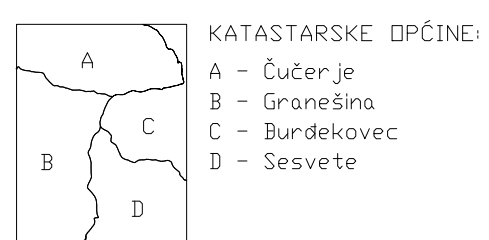
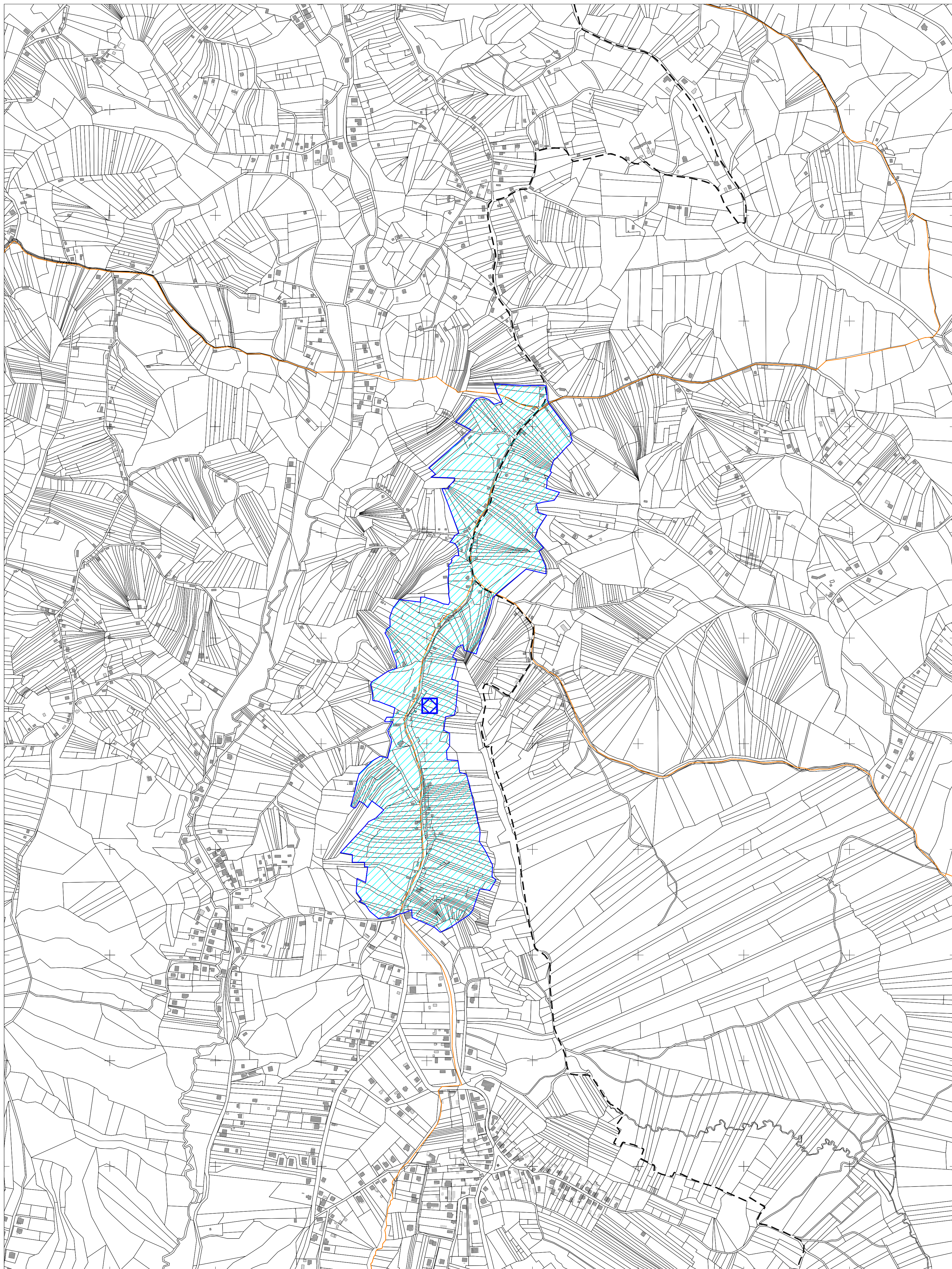
KATASTARSKE OPĆINE:  
A - Čučerje  
B - Granešina



IZMJERA:  
A - tahimetrija, ortogonal  
B - fotogrametrija  
C - komasacija  
D - grafička



MJERILO 1:5000



MJERILO 1:5000

ZAGREB - 11

SAMOBOR - 30

ZAGREB - 22

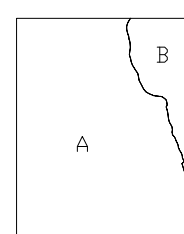


ZAGREB - 31

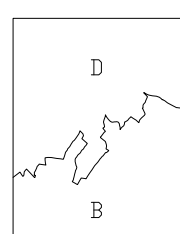
Izrada: Gradski ured za katastar i geodetske poslove Grada Zagreba  
prosinac 2013.

5  
076  
000  
750  
560

5  
567  
000



KATASTARSKE OPĆINE:  
A - Gornji Stenjevec  
B - Gornje Vrapče

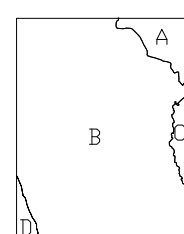
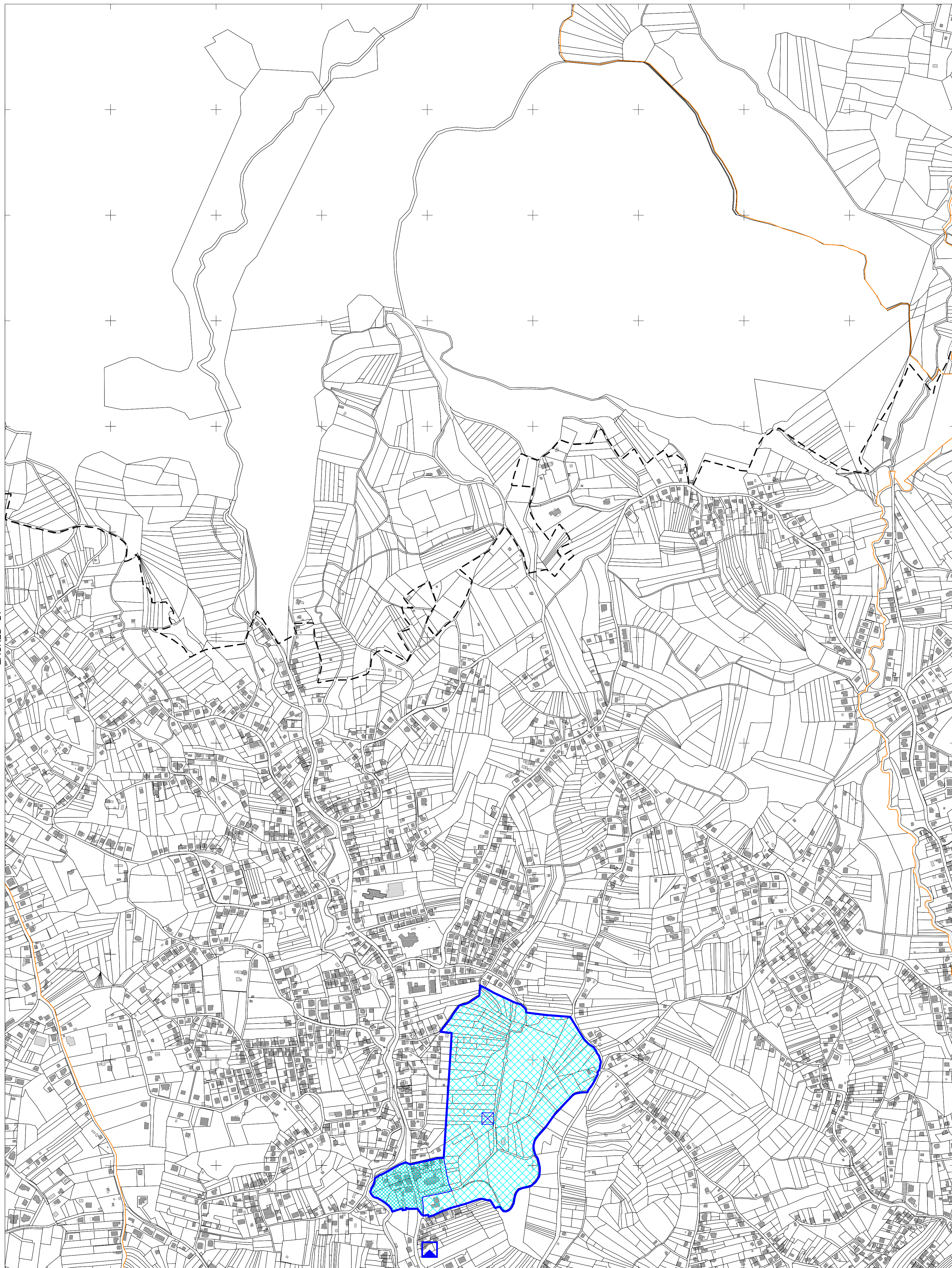


IZMJERA:  
A - tahimetrija, ortogonal  
B - fotogrametrija  
C - komasacija  
D - grafička

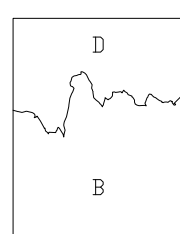


MJERILO 1:5000

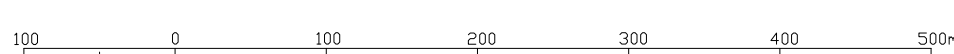




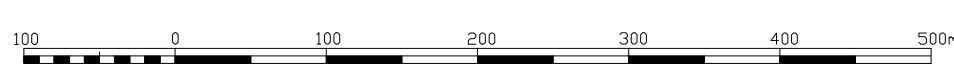

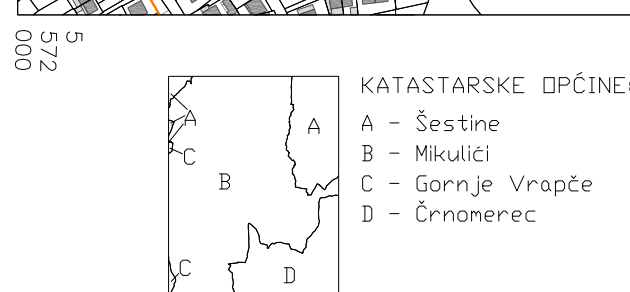
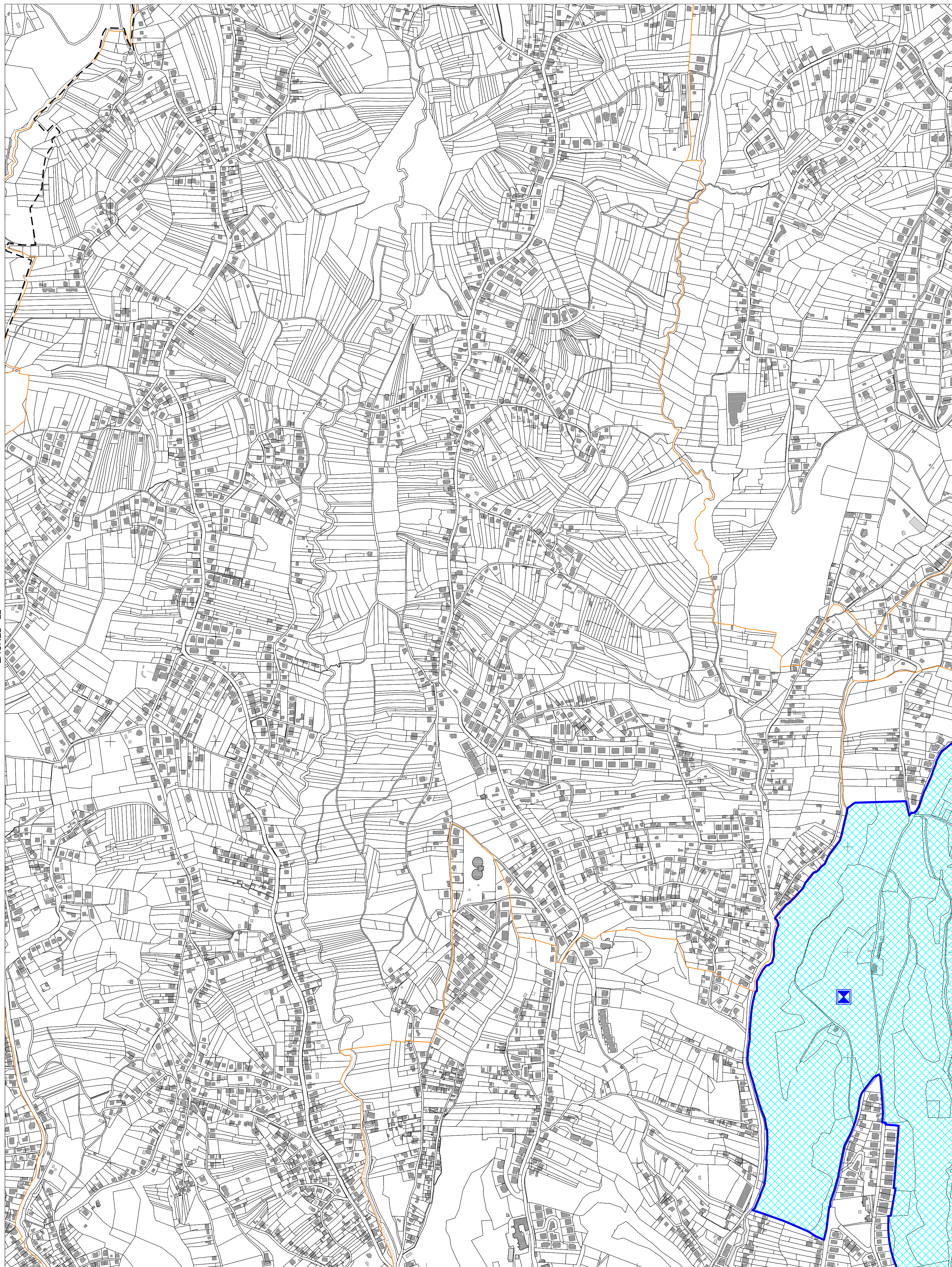
KATASTARSKE OPĆINE:  
A - Šestine  
B - Gornje Vrapče  
C - Mikulići  
D - Gornji Stenjevec



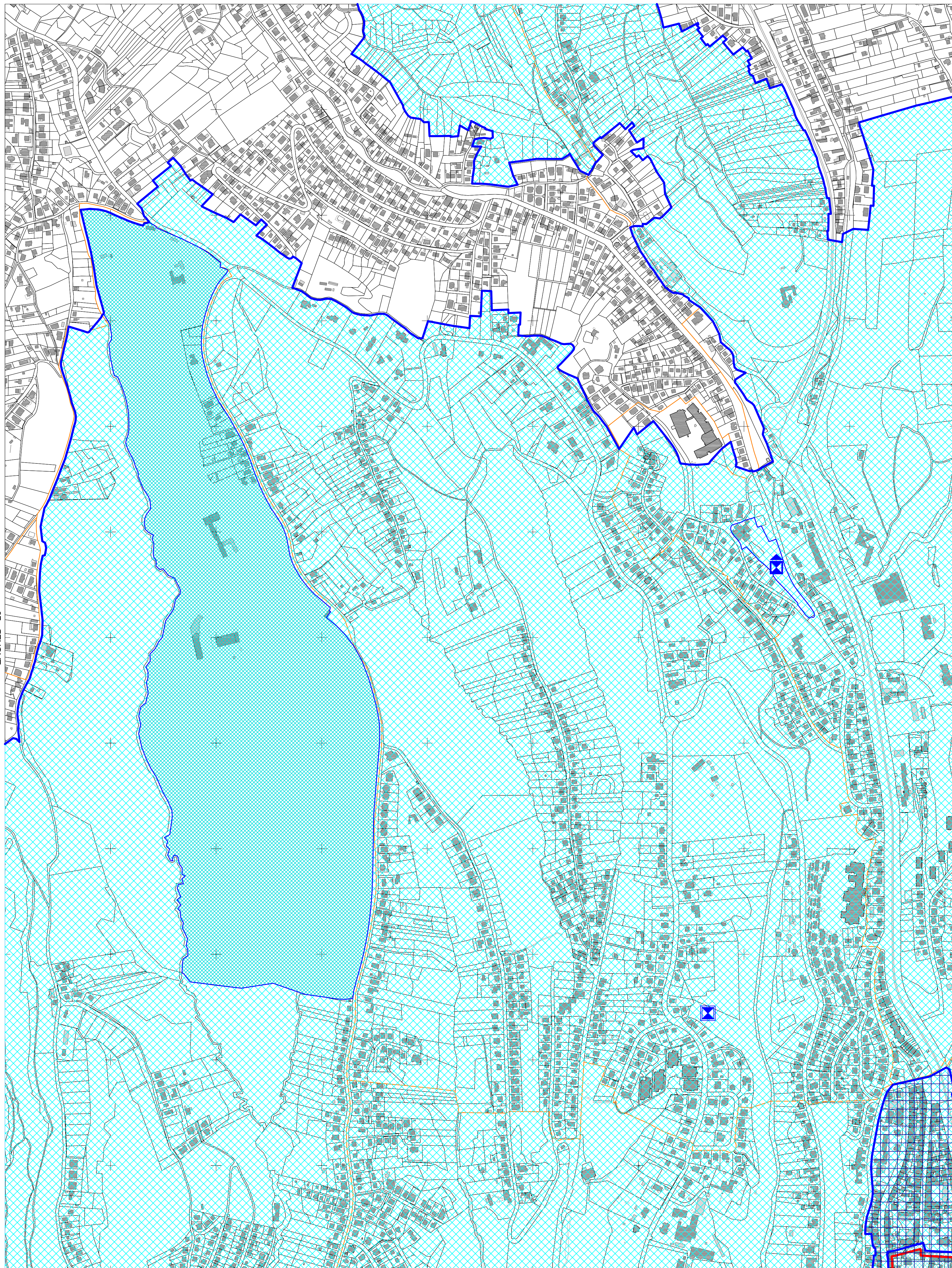
IZMJERA:  
A - tahimetrija, ortogonal  
B - fotogrametrija  
C - komasacija  
D - grafička



MJERILO 1:5000

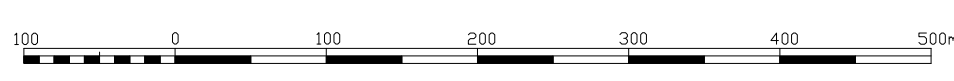


MJERILO 1:5000



- KATASTARSKE OPĆINE:
- A - Šestine
  - B - Črnomerec
  - C - Centar
  - D - Gračani
  - E - Mikulići

- IZMJERA:
- A - tahimetrija, ortogonal
  - B - fotogrametrija
  - C - komasacija
  - D - grafička



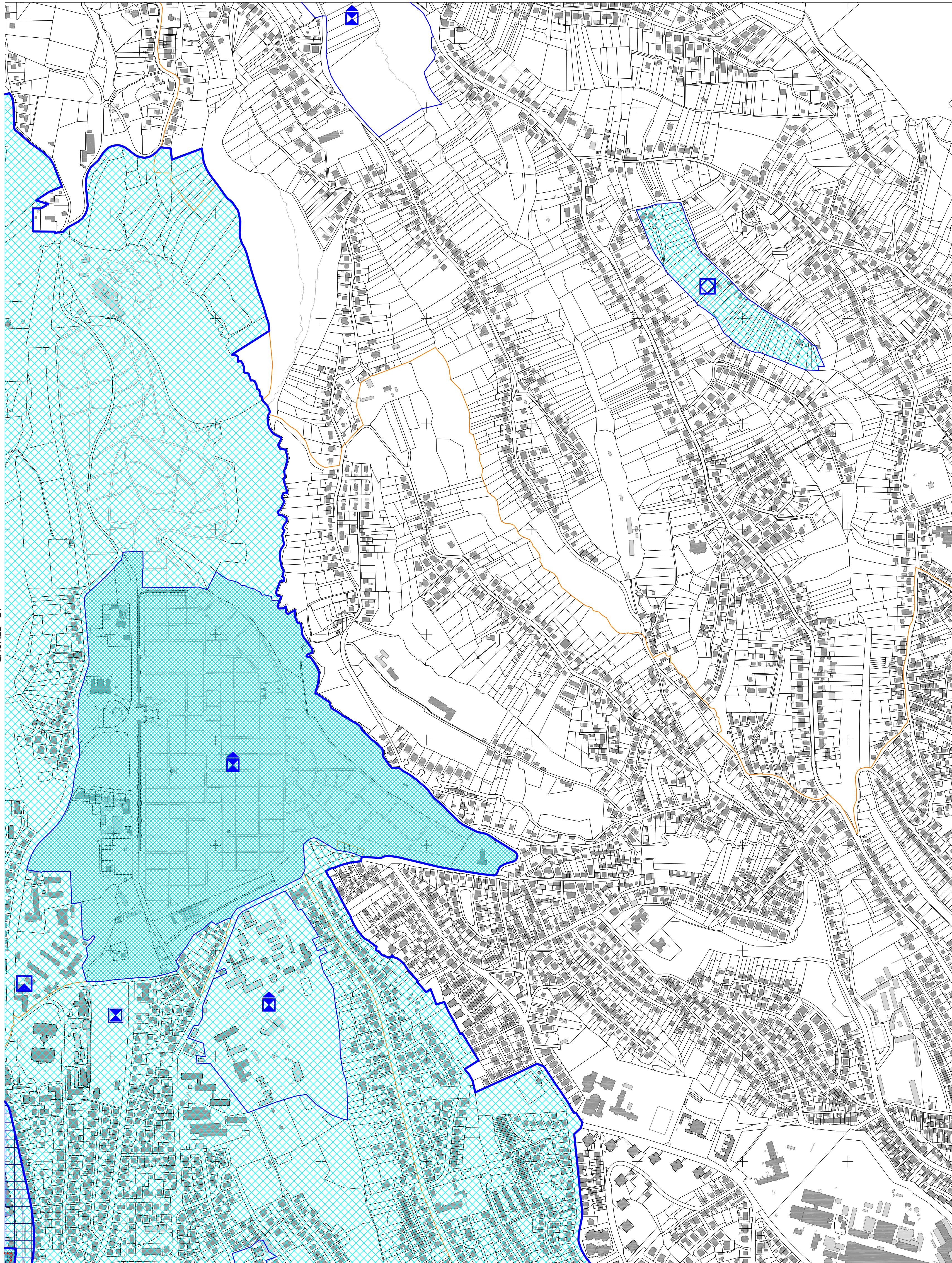
MJERILO 1:5000

ZAGREB - 15

ZAGREB - 24

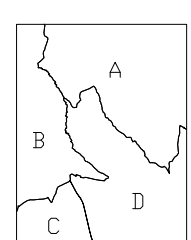
ZAGREB - 26

ZAGREB - 35

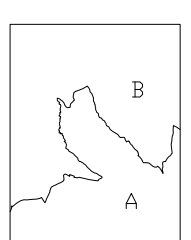


005  
5/25

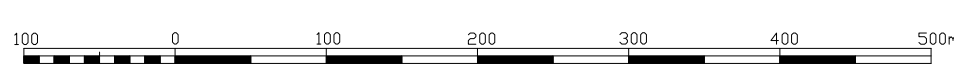
076  
000  
750  
5/25



KATASTARSKE OPĆINE:  
A - Remete  
B - Gračani  
C - Centar  
D - Maksimir



IZMJERA:  
A - tahimetrija, ortogonal  
B - fotogrametrija  
C - komasacija  
D - grafička



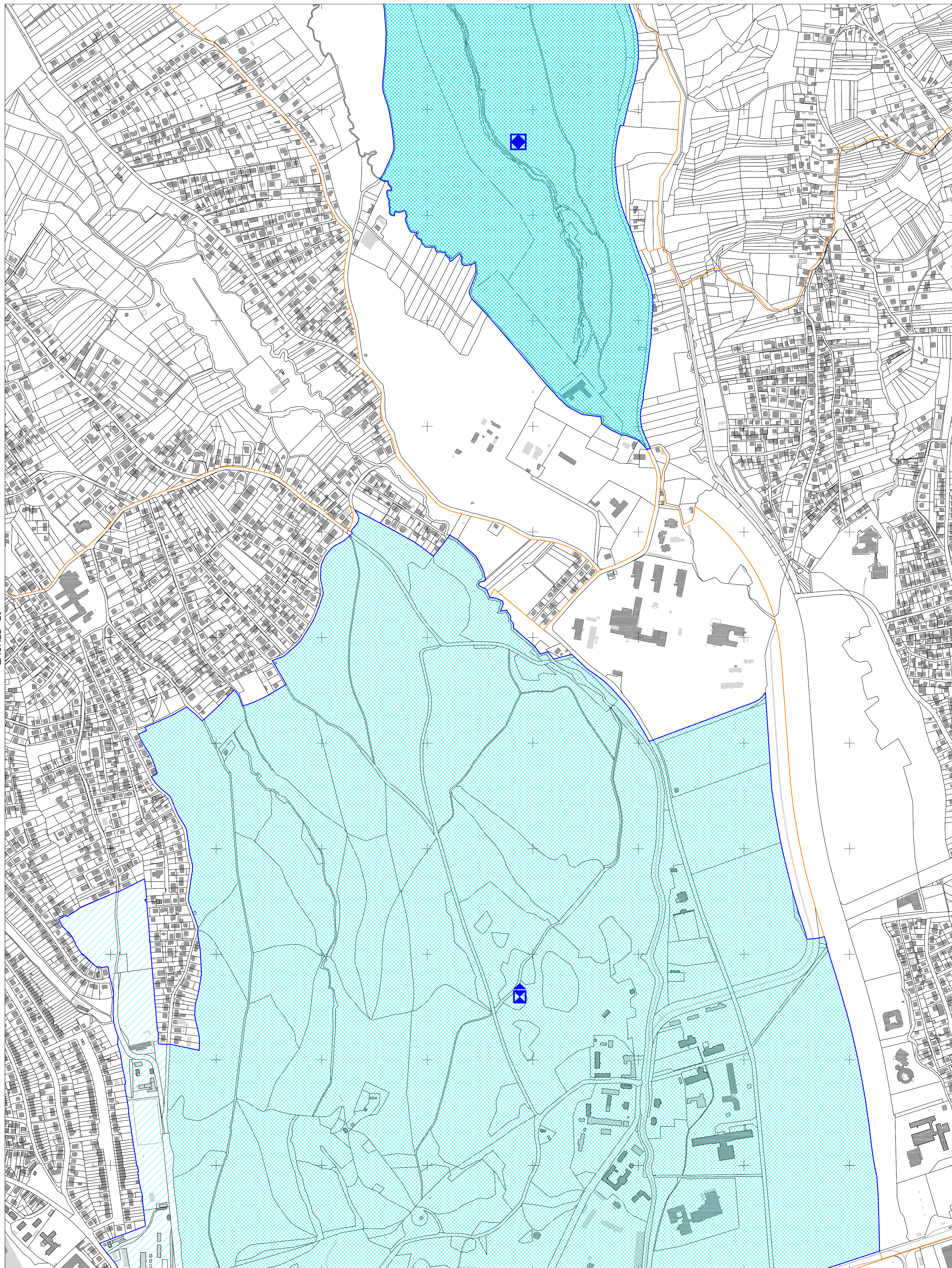
MJERILO 1:5000

Izrada: Gradski ured za katastar i geodetske poslove Grada Zagreba  
prosinac 2013.

ZAGREB - 16

ZAGREB - 25

ZAGREB - 27

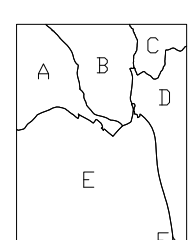


ZAGREB - 36

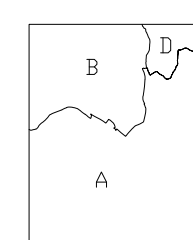
Izrada: Gradski ured za katastar i geodetske poslove Grada Zagreba  
prosinac 2013.

076  
000  
000

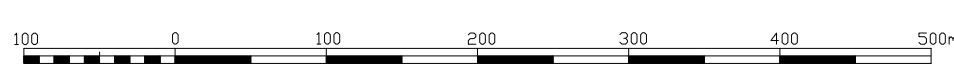
578  
790



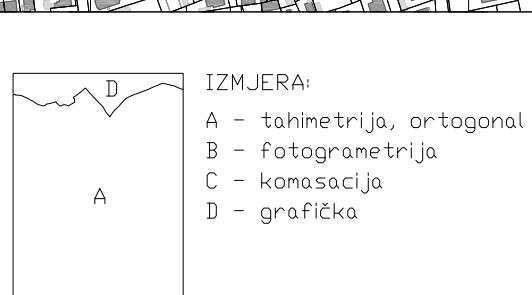
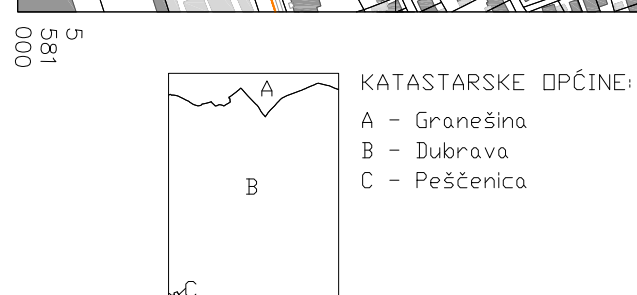
KATASTARSKE OPĆINE:  
A - Remete  
B - Markuševac  
C - Granešina  
D - Dubrava  
E - Maksimir  
F - Peščenica



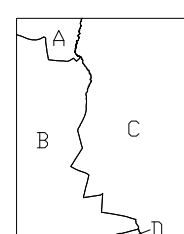
IZMJERA:  
A - tahimetrija, ortogonal  
B - fotogrametrija  
C - komasacija  
D - grafička



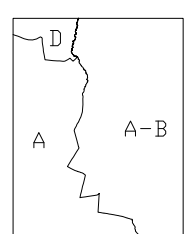
MJERILO 1:5000



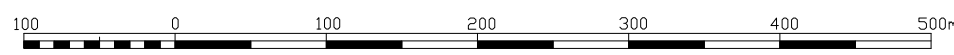
MJERILO 1:5000



KATASTARSKE OPĆINE:  
A - Granešina  
B - Dubrava  
C - Sesvete  
D - Resnik



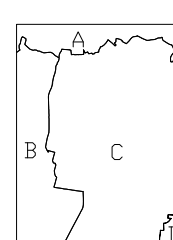
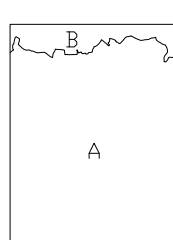
IZMJERA:  
A - tahimetrija, ortogonal  
B - fotogrametrija  
C - komasacija  
D - grafička



MJERILO 1:5000



567  
500

	<b>KATASTARSKE OPĆINE:</b> A - Gornji Stenjevec B - Podsused C - Stenjevec D - Vrapče		<b>IZMJERA:</b> A - tahimetrija, ortogonal B - fotogrametrija C - komasacija D - grafička
---	---	---	---

100 0 100 200 300 400 500m

**MJERILO 1:5000**





ZAGREB - 31

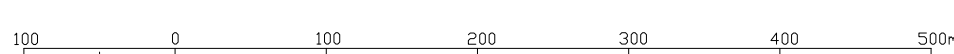
ZAGREB - 33

KATASTARSKE OPĆINE:

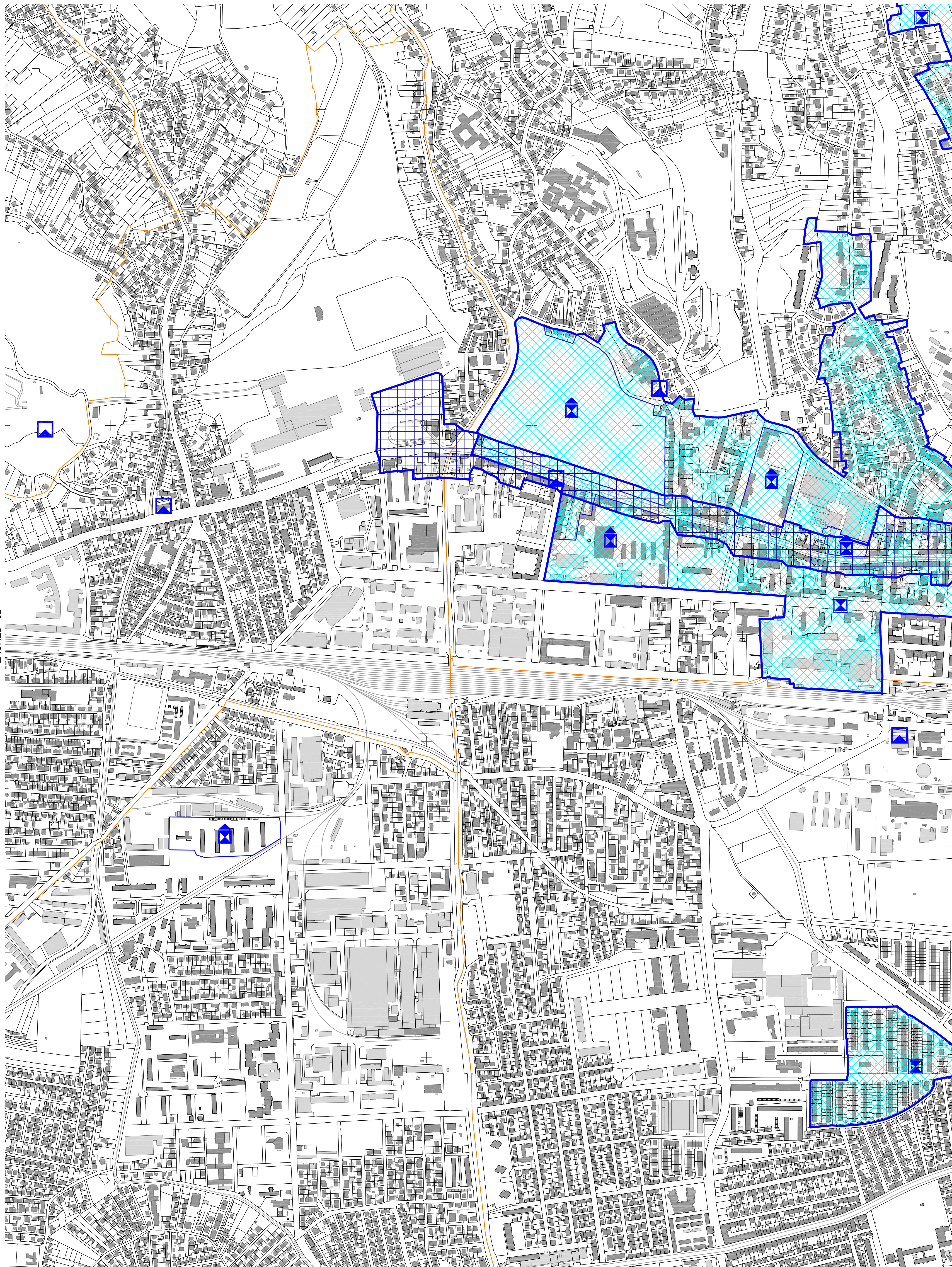
A	- Gornji Stenjevec
B	- Gornje Vrapče
C	- Stenjevec
D	- Vrapče
E	- Rušeš

IZMJERA:

A	- tahimetrija, ortogonal
B	- fotogrametrija
C	- komasacija
D	- grafička



MJERILO 1:5000



KATASTARSKE OPĆINE:

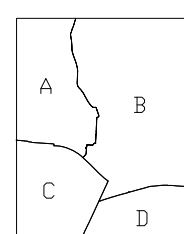
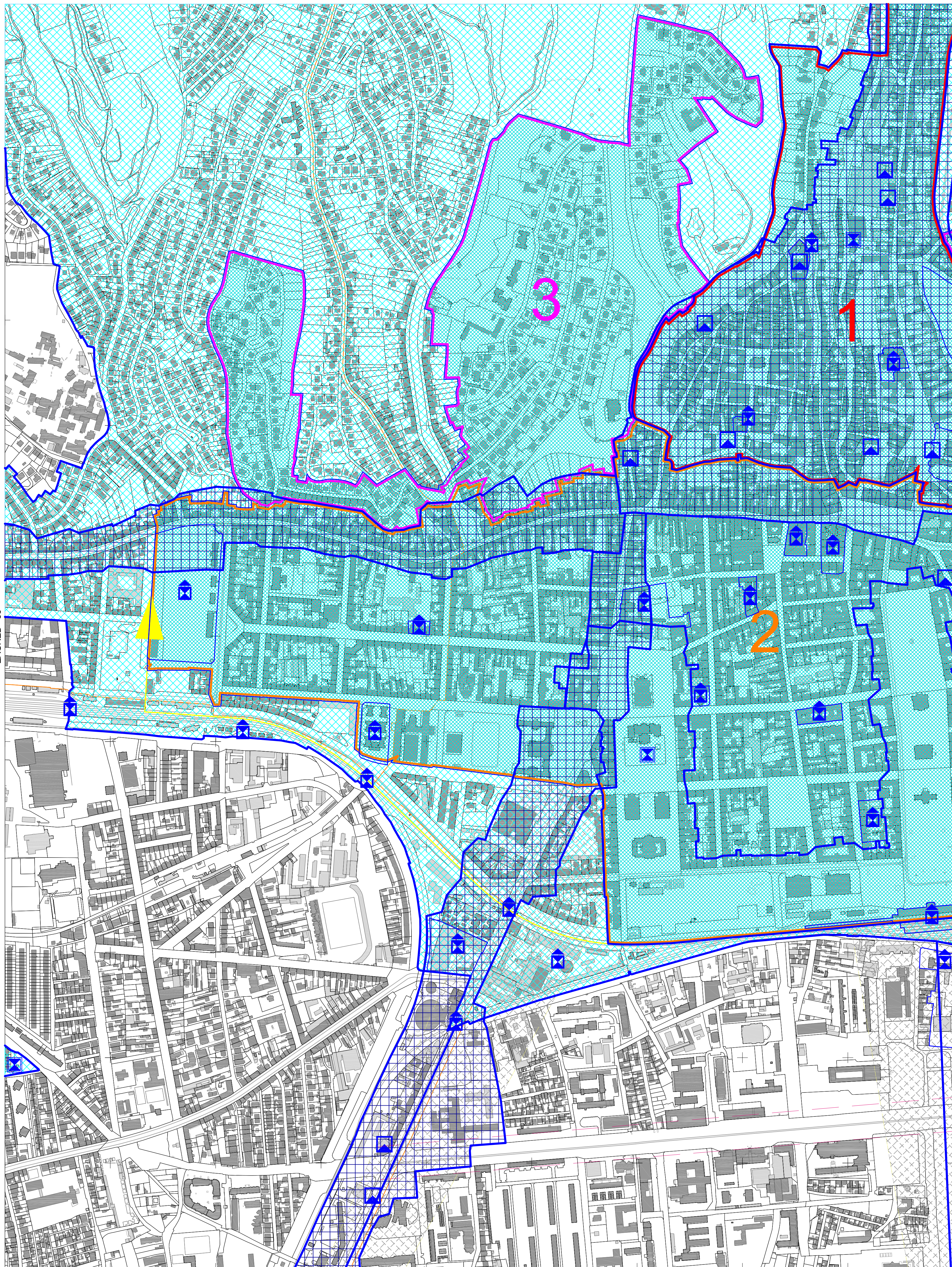
A	Gornje Vrapče
B	Mikulčići
C	Vrapče
D	Črnomerec
E	Rudeš
F	Trešnjevka

IZMJERA:


A	tahimetrija, ortogonal
B	fotogrametrija
C	komasacija
D	grafička



MJERILO 1:5000



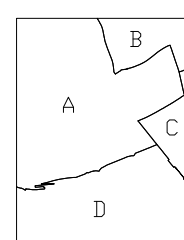
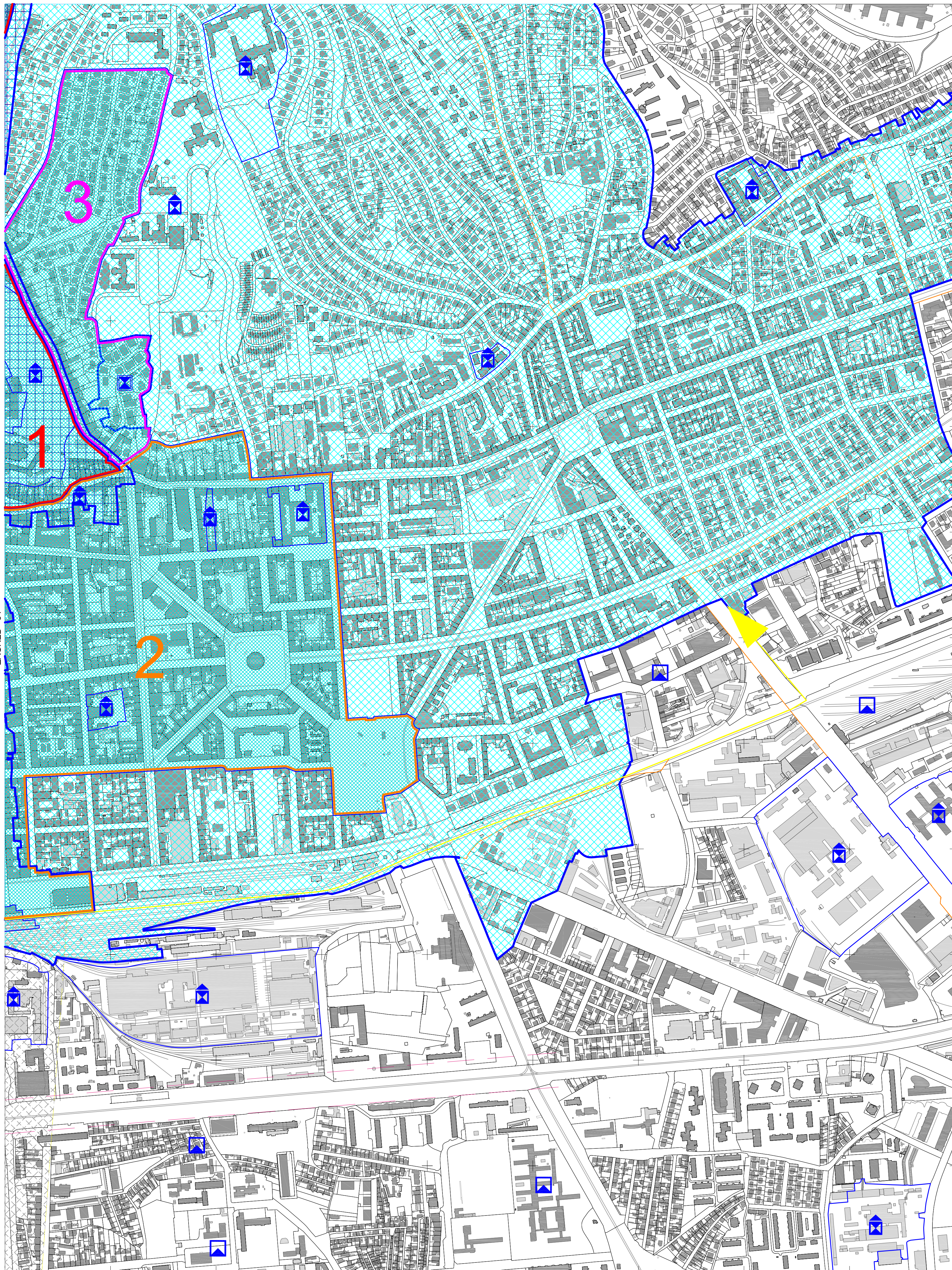
KATASTARSKE OPĆINE:  
 A - Črnomerec  
 B - Centar  
 C - Trešnjevka  
 D - Trnje




IZMJERA:  
 A - tahimetrija, ortogonal  
 B - fotogrametrija  
 C - komasacija  
 D - grafička



MJERILO 1:5000



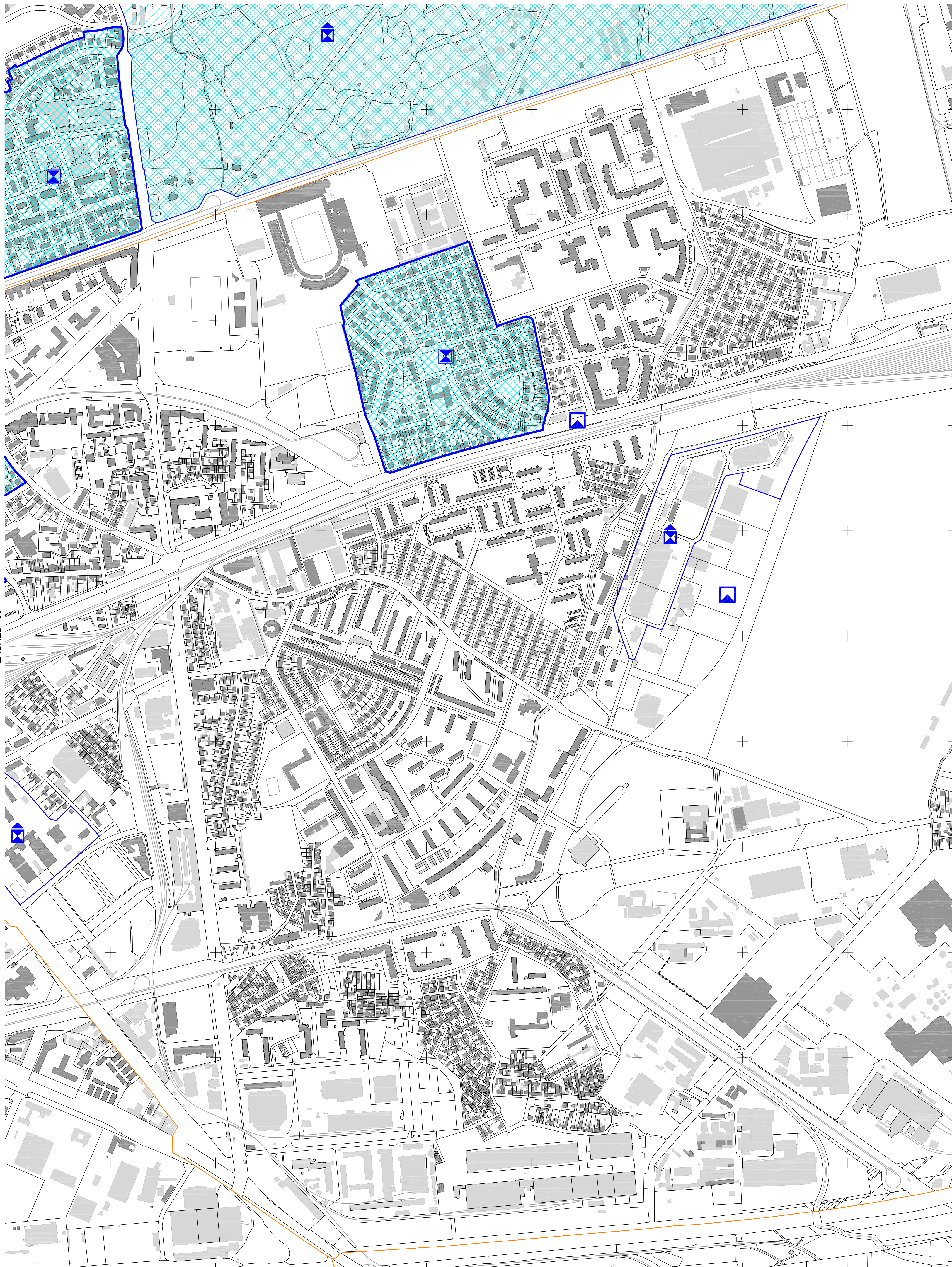
KATASTRARSKE OPĆINE:  
A - Centar  
B - Maksimir  
C - Peščenica  
D - Trnje



IZMJERA:  
A - tahimetrija, ortogonal  
B - fotogrametrija  
C - komasacija  
D - grafička



MJERILO 1:5000



ZAGREB - 35

ZAGREB - 37

5  
 073  
 000  
 000

KATASTARSKE OPĆINE:

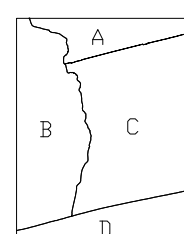
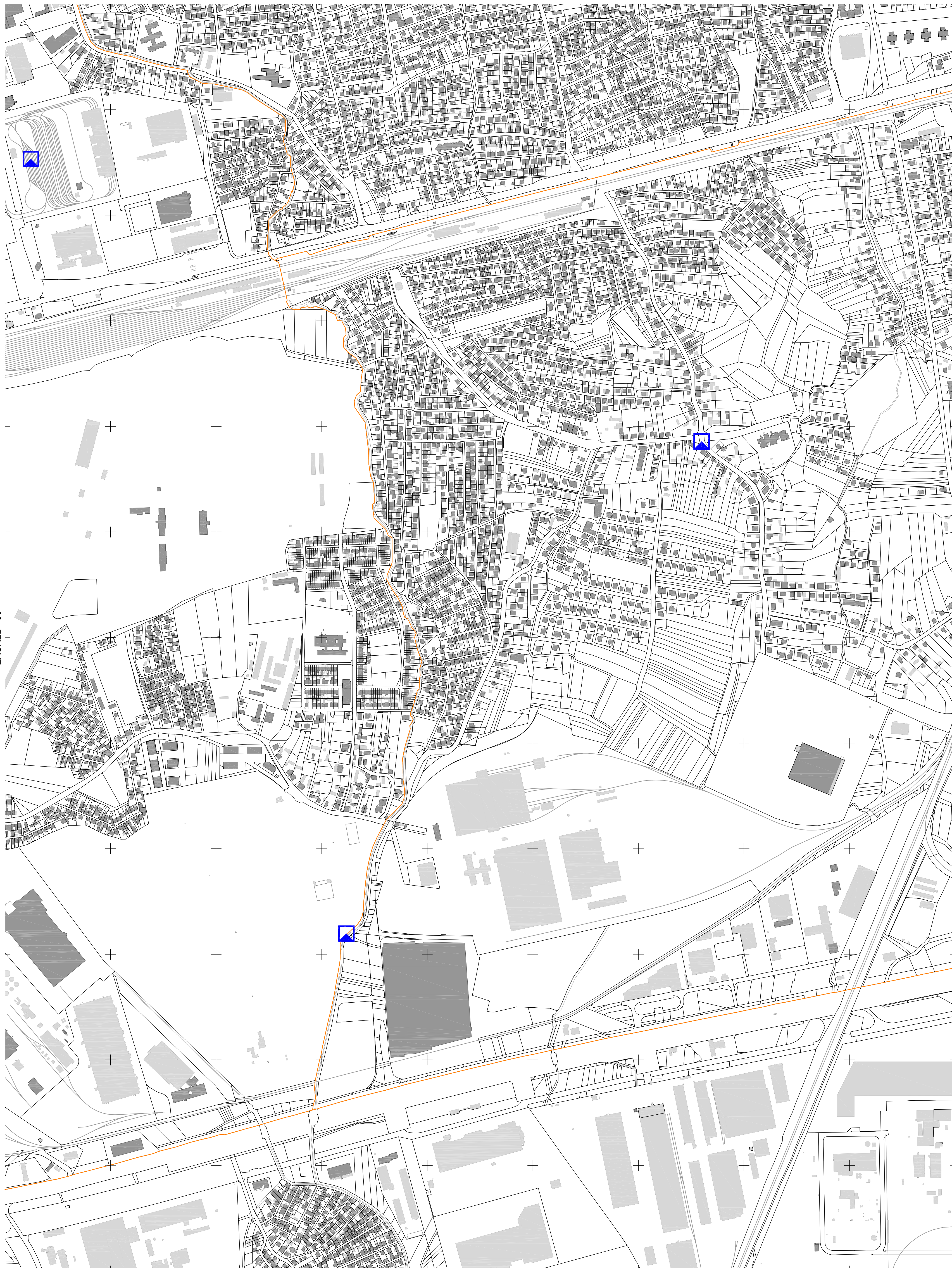
A	A - Maksimir
B	B - Peščenica
C	C - Trnje
D	D - Žitnjak

IZMJERA:


A	A - tahimetrija, ortogonal
B	B - fotogrametrija
C	C - komasacija
D	D - grafička



MJERILO 1:5000



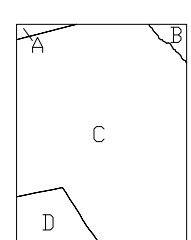
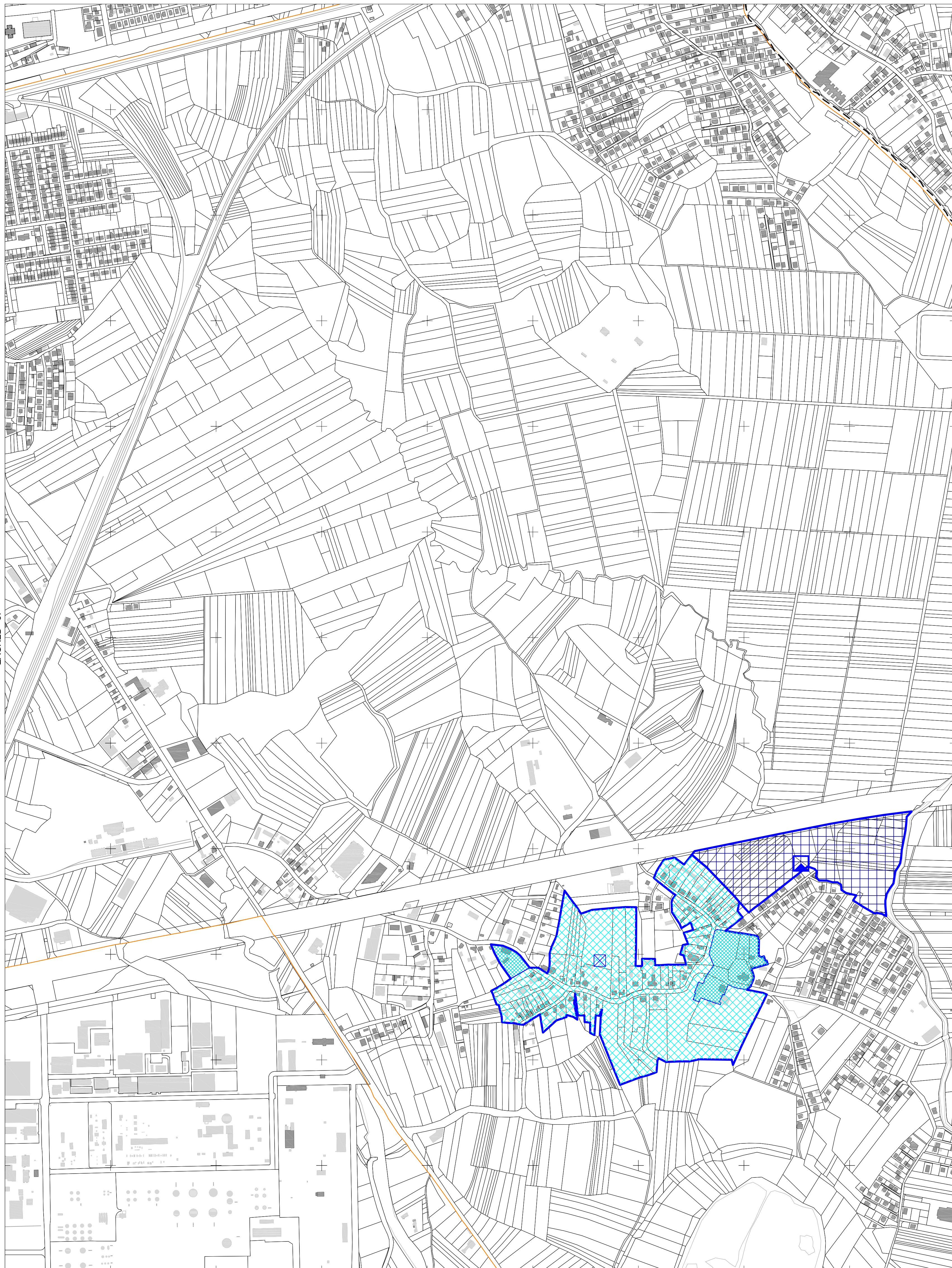
KATASTARSKE OPĆINE:  
A - Dubrava  
B - Peščenica  
C - Resnik  
D - Žitnjak



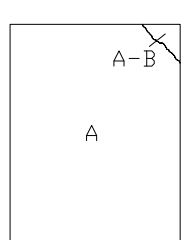
IZMJERA:  
A - tahimetrija, ortogonal  
B - fotogrametrija  
C - komasacija  
D - grafička



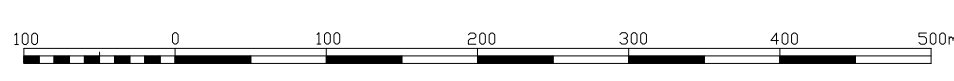
MJERILO 1:5000



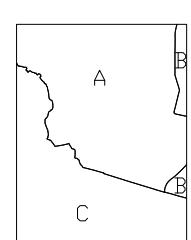
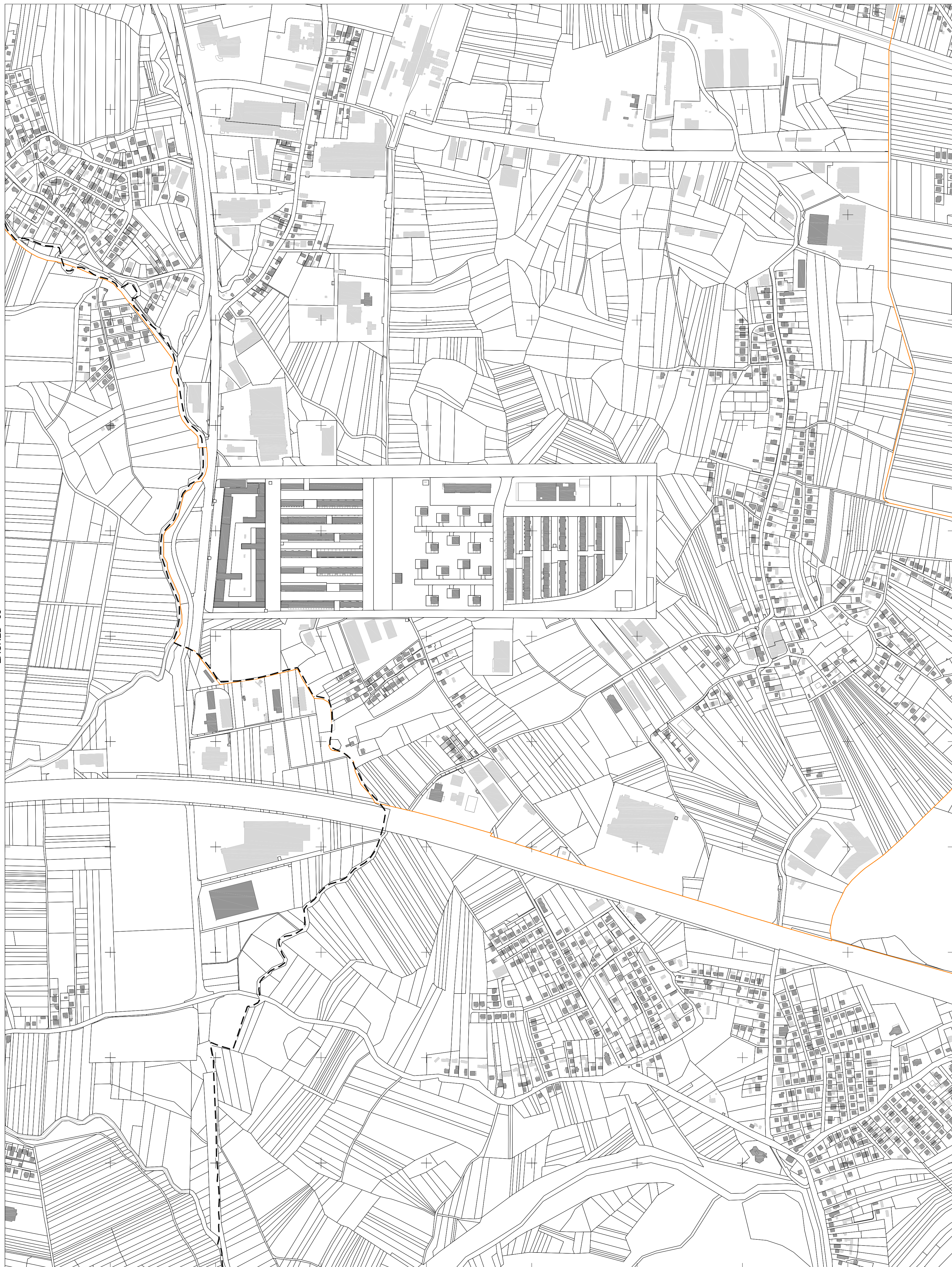
KATASTARSKE OPĆINE:  
A - Dubrava  
B - Sesvete  
C - Resnik  
D - Žitnjak



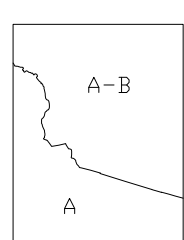
IZMJERA:  
A - tahimetrija, ortogonal  
B - fotogrametrija  
C - komasacija  
D - grafička



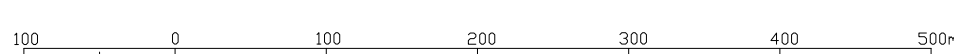
MJERILO 1:5000



KATASTARSKE OPĆINE:  
A - Sesvete  
B - Sesvetski Kraljevec  
C - Resnik

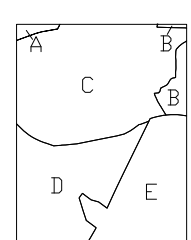


IZMJERA:  
A - tahimetrija, ortogonal  
B - fotogrametrija  
C - komasacija  
D - grafička

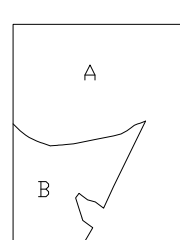


MJERILO 1:5000





KATASTRARSKÉ OPĆINE:  
 A - Podsused  
 B - Vrapče  
 C - Stenjevec  
 D - Lučko  
 E - Blato



IZMJERA:  
 A - tahimetrija, ortogonal  
 B - fotogrametrija  
 C - komasacija  
 D - grafička



MJERILO 1:5000

ZAGREB - 32

ZAGREB - 41

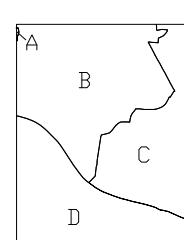
ZAGREB - 43

VELIKA GORICA - 2


Izrada: Gradski ured za katastar i geodetske poslove Grada Zagreba  
prosinac 2013.

070  
000  
002

067  
696  
5



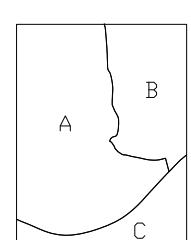
KATASTARSKE OPĆINE:  
A - Stenjevec  
B - Vrapče  
C - Rušeš  
D - Blato




IZMJERA:  
A - tahimetrija, ortogonal  
B - fotogrametrija  
C - komasacija  
D - grafička



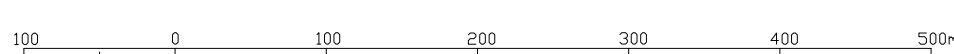
MJERILO 1:5000



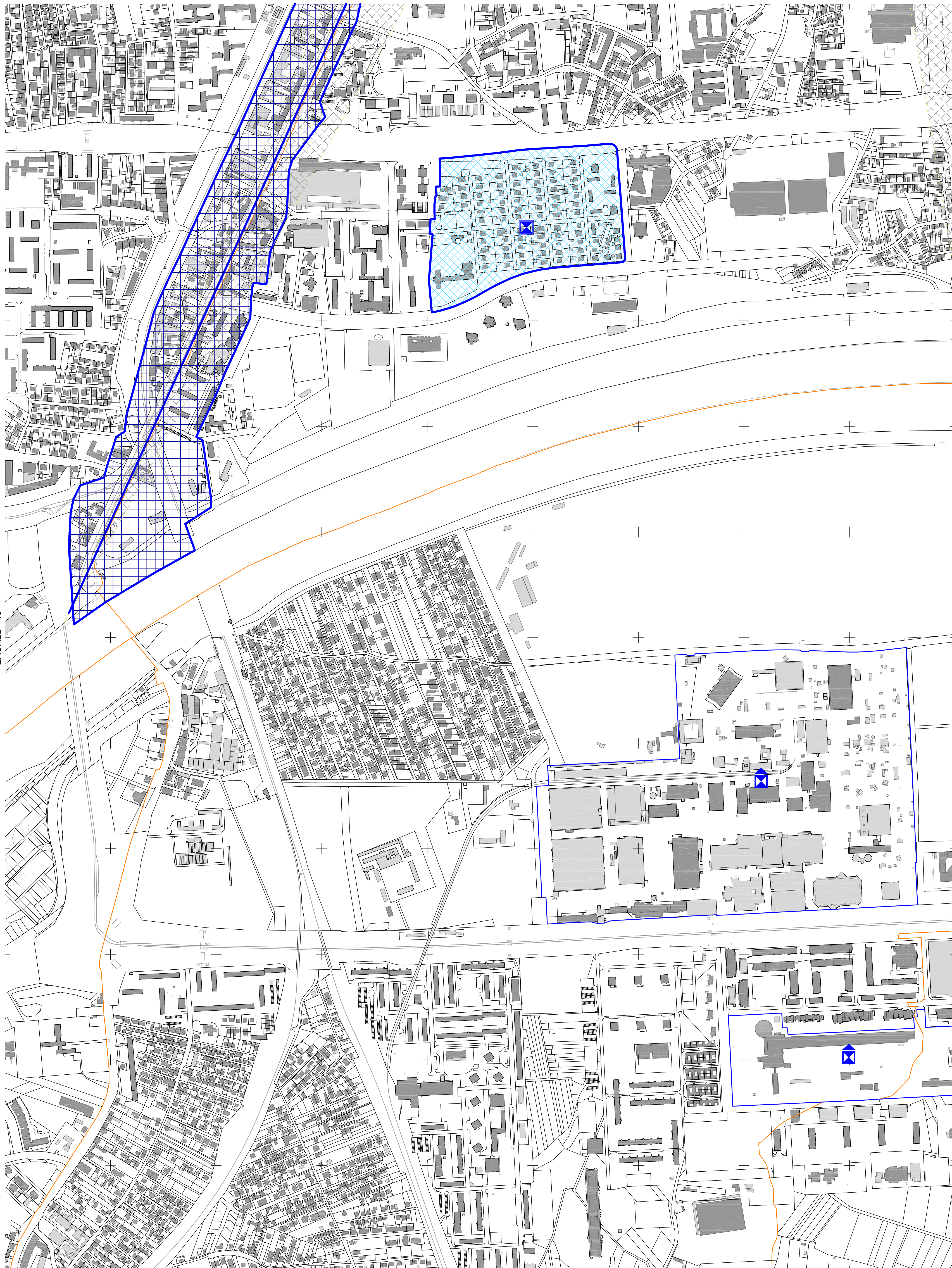
KATASTARSKE OPĆINE:  
 A - Rudeš  
 B - Trešnjevka  
 C - Blato



IZMJERA:  
 A - tahimetrija, ortogonal  
 B - fotogrametrija  
 C - komasacija  
 D - grafička



MJERILO 1:5000



574  
 250

570  
 000  
 505

KATASTARSKE OPĆINE:

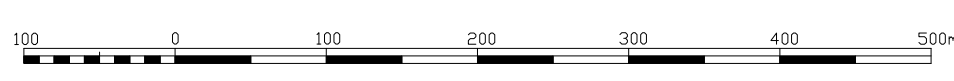
A	B
C	D
E	

A - Trešnjevka  
 B - Trnje  
 C - Blato  
 D - Klara  
 E - Zaprudski otok

IZMJERA:

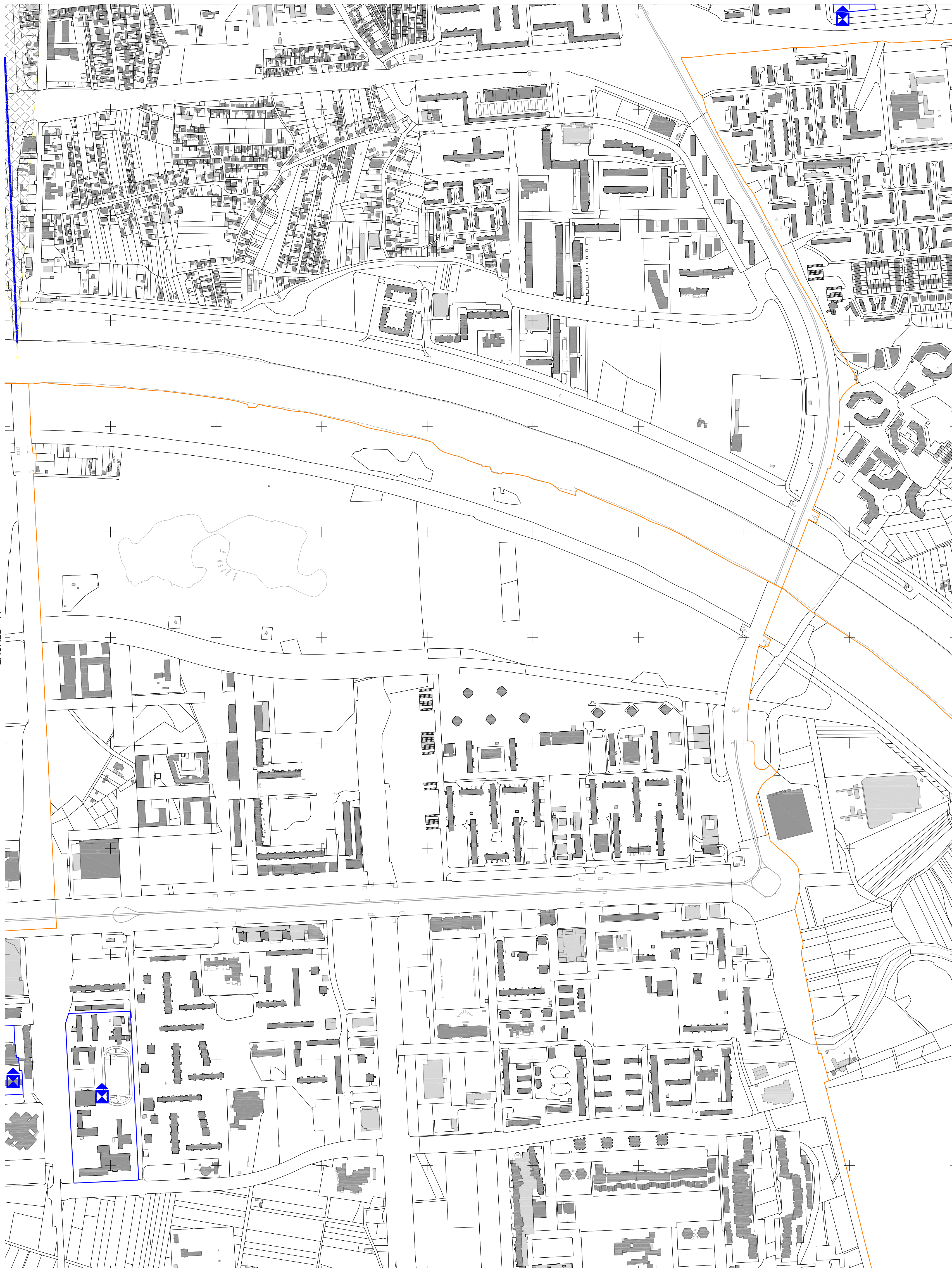
A
---

A - tahimetrija, ortogonal  
 B - fotogrametrija  
 C - komasacija  
 D - grafička



MJERILO 1:5000

Izdaba: Gradski ured za katastar i geodetske poslove Grada Zagreba  
 prosinac 2013.



VELIKA GORICA - 5

Izrada: Gradski ured za katastar i geodetske poslove Grada Zagreba  
 prosinac 2013.

005  
 925  
 5

KATASTARSKE OPĆINE:

A	Trnje
B	Žitnjak
C	Klara
D	Zaprudski otok
E	Jakuševac

IZMJERA:

A	tahimetrija, ortogonal
B	fotogrametrija
C	komasacija
D	grafička



MJERILO 1:5000

ZAGREB - 36

ZAGREB - 45

ZAGREB - 47

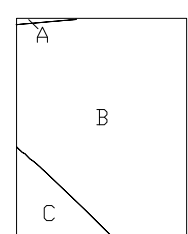


VELIKA GORICA - 6


Izrada: Gradski ured za katastar i geodetske poslove Grada Zagreba  
prosinac 2013.

5  
070  
000

5  
578  
750



KATASTARSKE OPĆINE:  
A - Trnje  
B - Žitnjak  
C - Jakuševac



IZMJERA:  
A - tahimetrija, ortogonal  
B - fotogrametrija  
C - komasacija  
D - grafička



MJERILO 1:5000

ZAGREB - 37

ZAGREB - 46

ZAGREB - 48



VELIKA GORICA - 7

Izrada: Gradski ured za katastar i geodetske poslove Grada Zagreba  
prosina 2013.

070  
000  
250  
093

000  
185  
5

KATASTARSKE OPĆINE:  
A - Žitnjak

IZMJERA:  
A - tahimetrija, ortogonal  
B - fotogrametrija  
C - komasacija  
D - grafička



MJERILO 1:5000

ZAGREB - 47

ZAGREB - 38

ZAGREB - 47

ZAGREB - 49

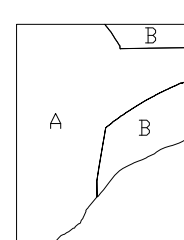


VELIKA GORICA - 8

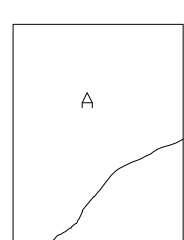
Izrada: Gradski ured za katastar i geodetske poslove Grada Zagreba  
prosinac 2013.

5  
073  
000

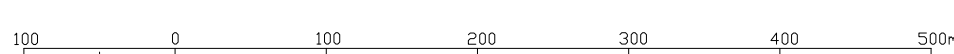
5  
073  
000



KATASTARSKE OPĆINE:  
A - Žitnjak  
B - Resnik

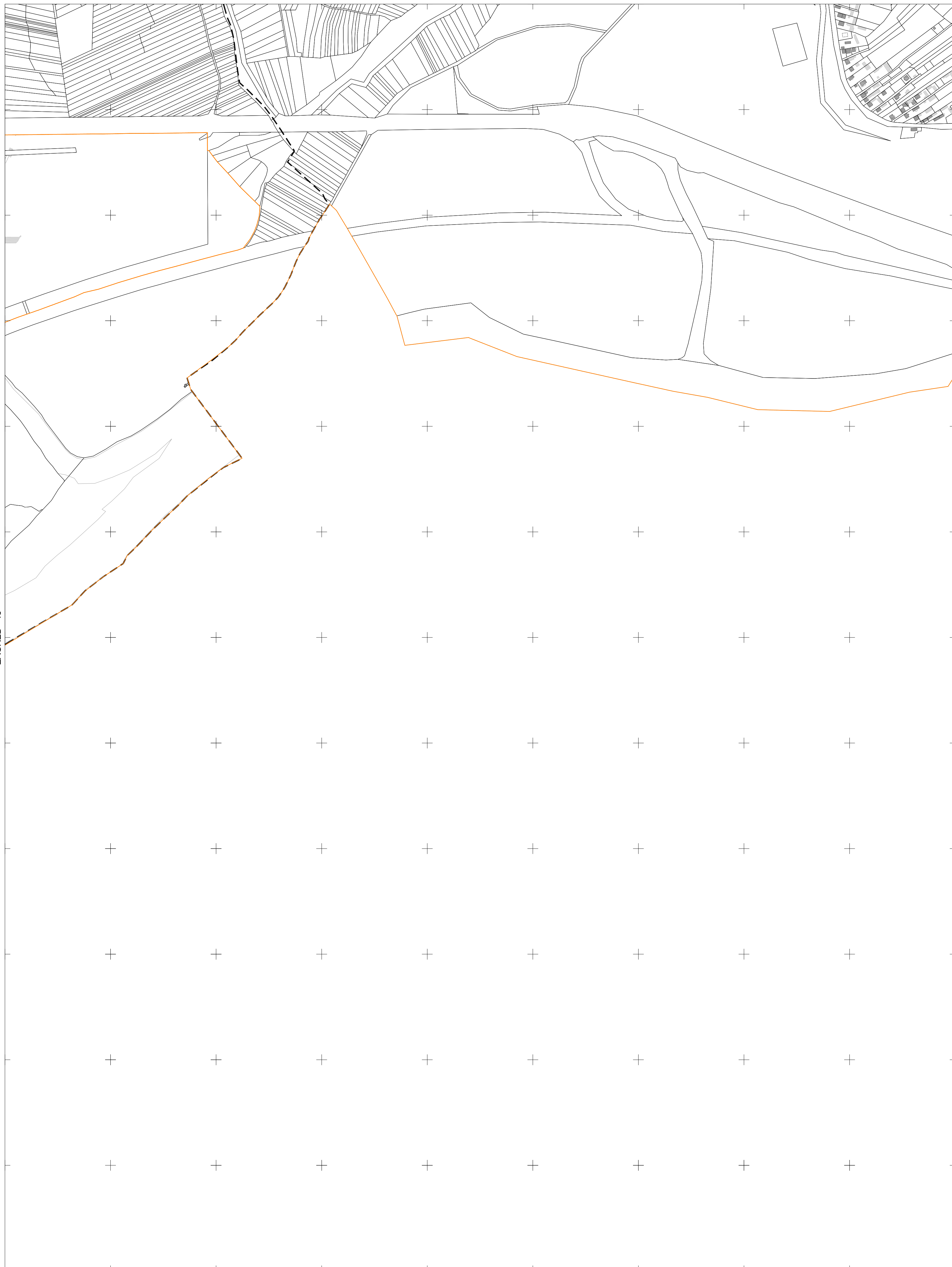


IZMJERA:  
A - tahimetrija, ortogonal  
B - fotogrametrija  
C - komasacija  
D - grafička

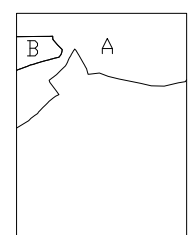


MJERILO 1:5000

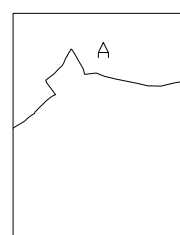




005  
585



KATASTARSKE OPĆINE:  
A - Resnik  
B - Žitnjak



IZMJERA:  
A - tahimetrija, ortogonal  
B - fotogrametrija  
C - komasacija  
D - grafička



MJERILO 1:5000

Izrada: Gradski ured za katastar i geodetske poslove Grada Zagreba  
prosina 2013.

070  
000  
750